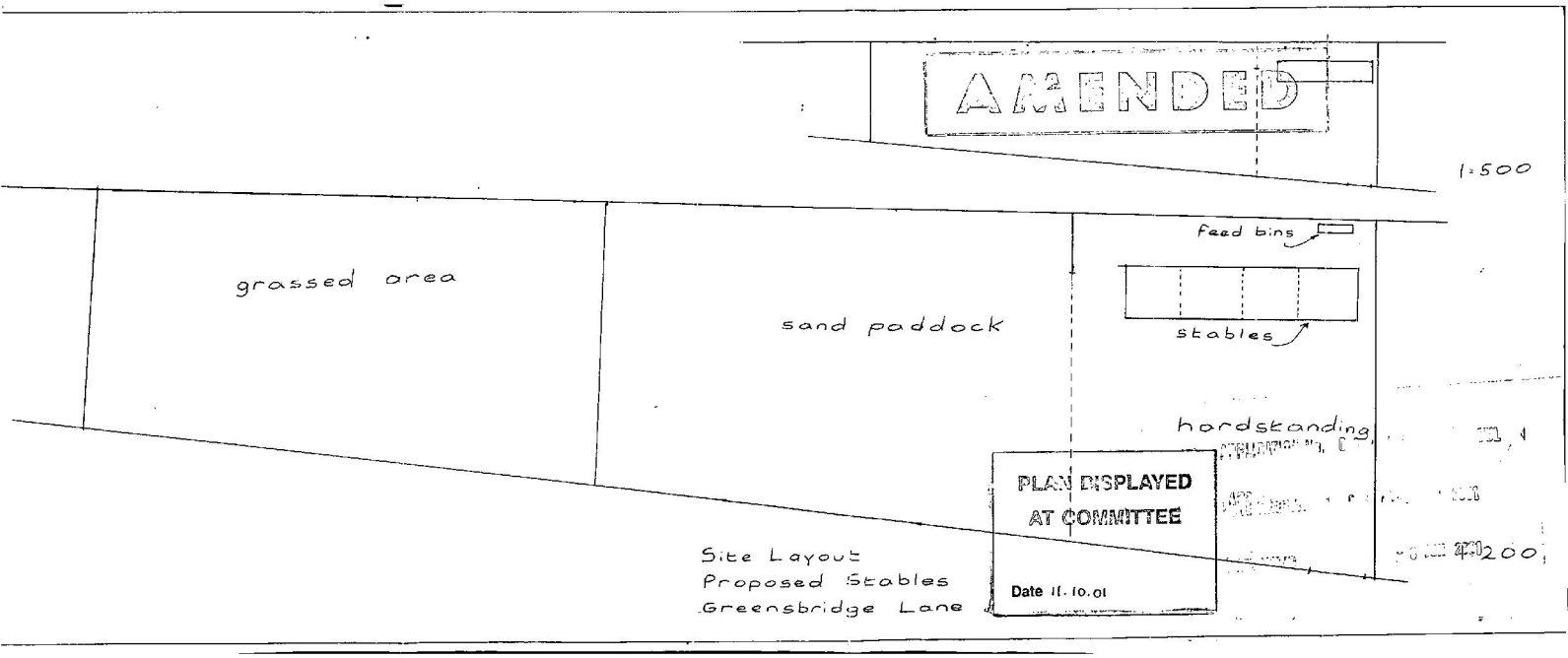
AMENDED
1:500
feed bins
grassed area
sand paddock
stables
hardstanding
PLAN DISPLAYED
AT COMMITTEE
Date 11.10.01
Site Layout
Proposed Stables
Greensbridge Lane

APPLICATION No: 01 / 00297 / FUL

Proposed Development:

ERECTION OF 4 STABLES
LAND ADJACENT TO
5 GREENSBRIDGE LANE
TARBOCK

Committee Date: 11th October 2001

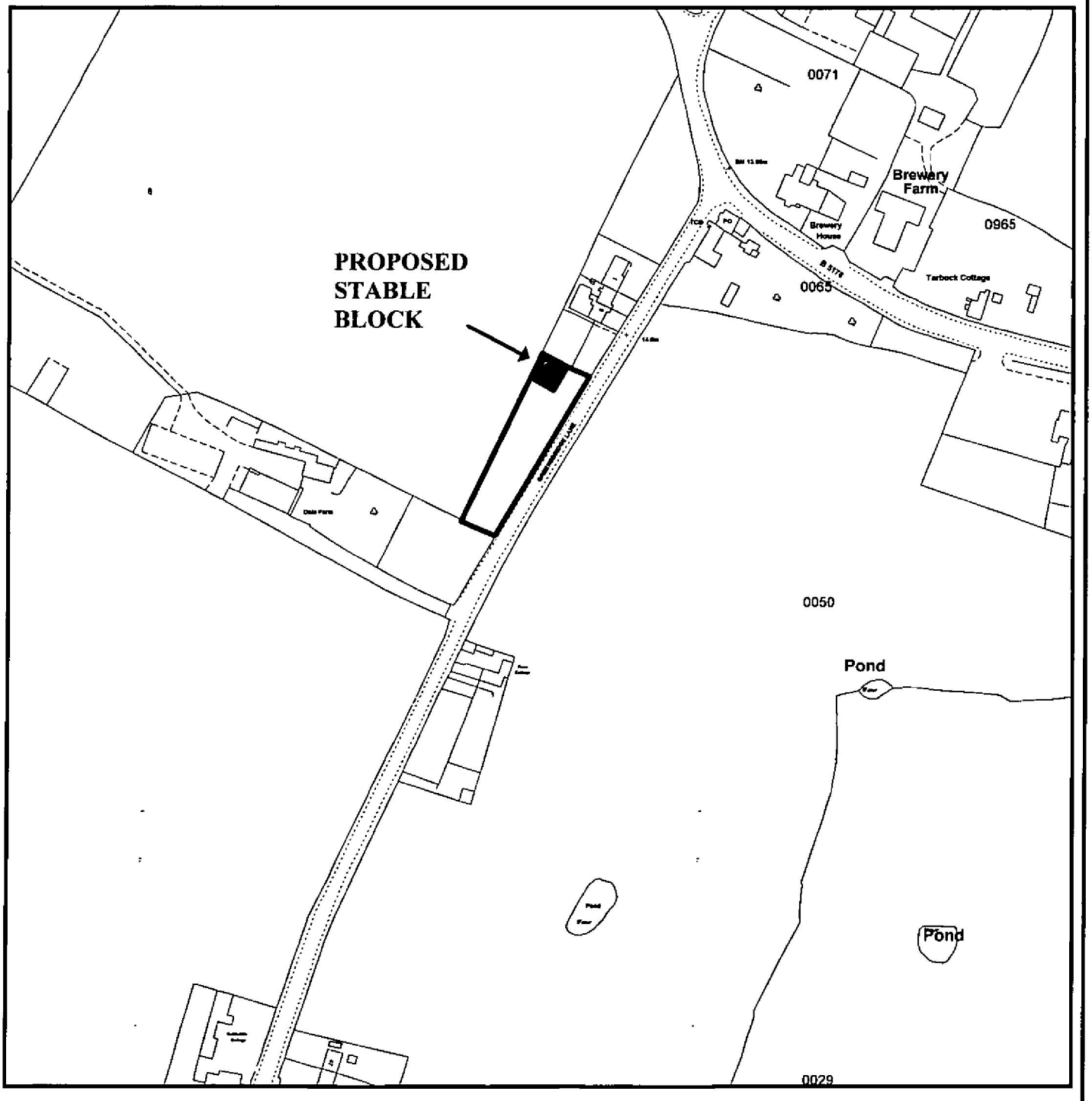

Reproduced from the Ordnance Survey mapping with the permission of the Controller of her Majesty's Stationery Office © Crown copyright. Unauthorised reproduction may lead to prosecution or civil proceedings Knowsley LA076201

Scale: 1: 2500

NORTH



1:500

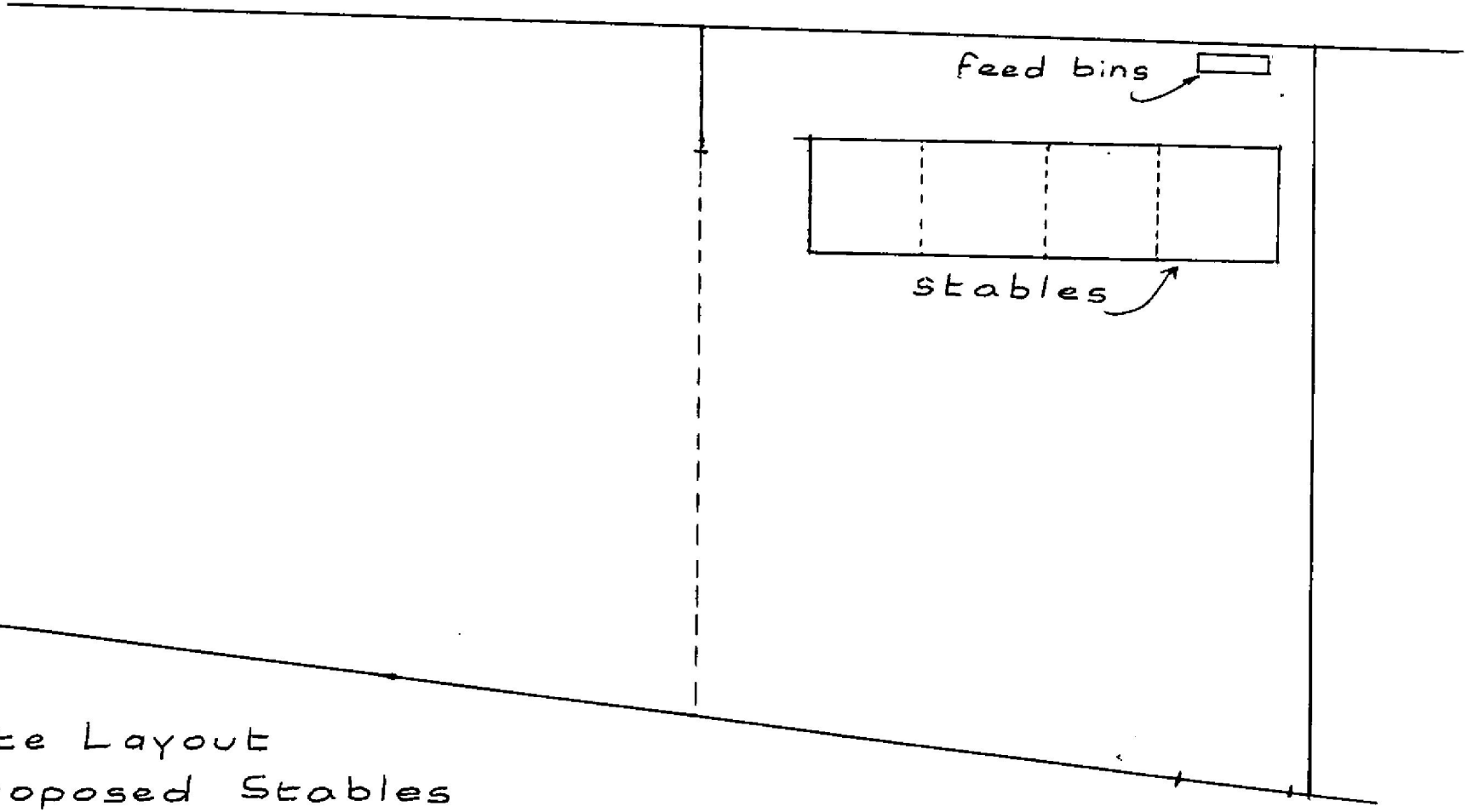

1:200

Site Layout
Proposed Stables
Greensbridge Lane

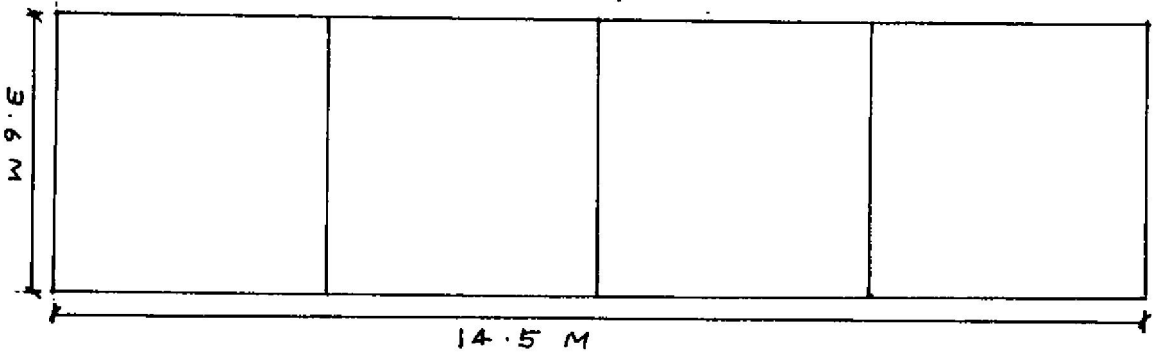

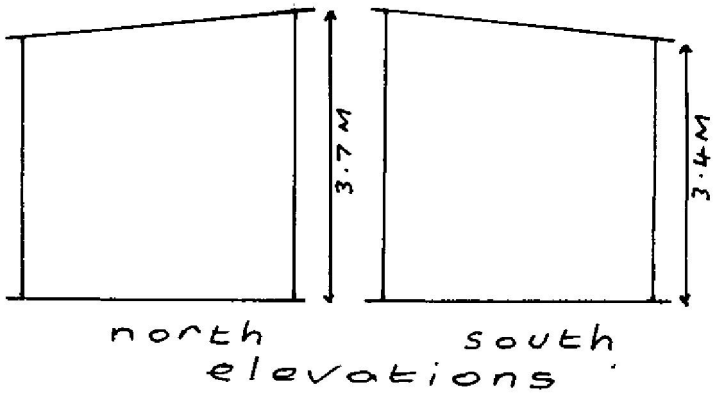

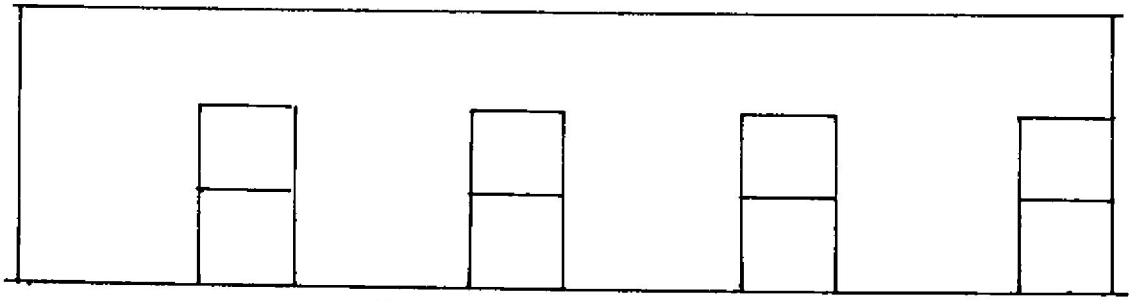



Proposed Stables
Greensbridge Lane
Tarbock

1:100

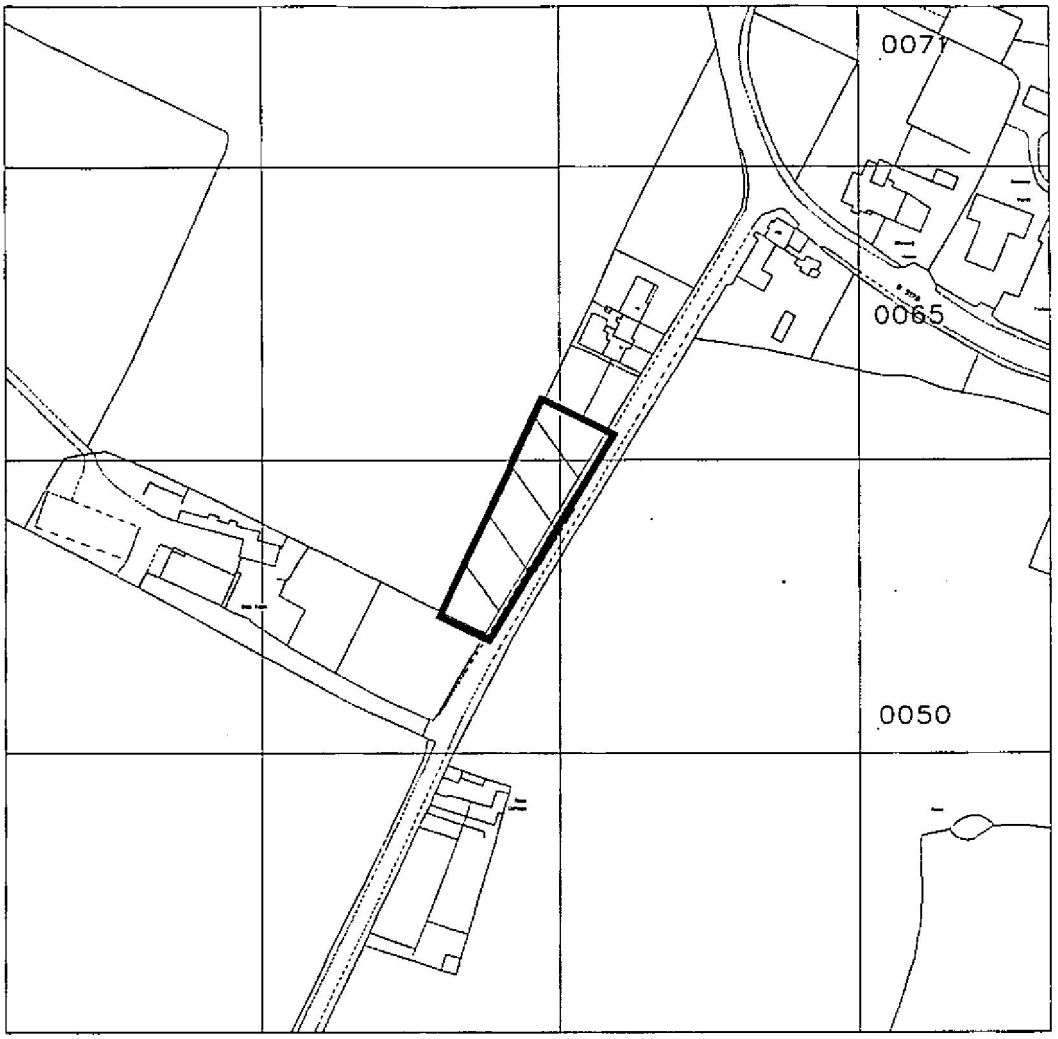

Crown Copyright. Quoted scale is approximate.

SCALE: 1:2500

This map is reproduced from the Ordnance Survey material by The Coal Authority [or division thereof] with the permission of the Controller of Her Majesty's Stationery Office, Crown Copyright. Unauthorised reproduction infringes Crown Copyright and may lead to prosecution or civil proceedings. Licence Number: AL51060A001.

This is a plan of the boundaries of the property in respect of which this report has been prepared. It is the responsibility of the user to ensure that the boundaries shown correspond with those of the property.

APPROXIMATE POSITION OF ENQUIRY BOUNDARY SHOWN

This page is intentionally blank



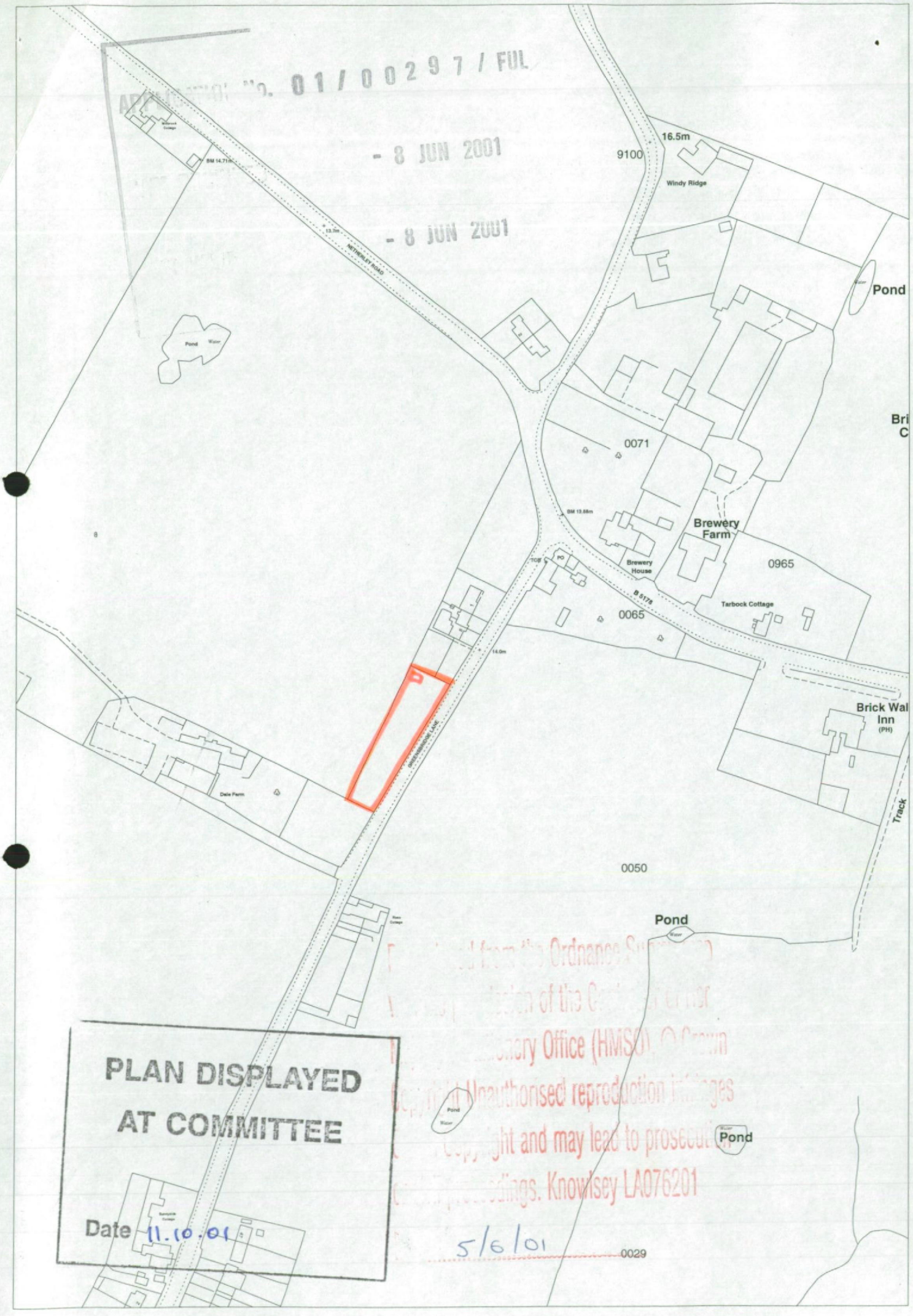
APPLICATION NO. 01/00297/FUL
- 8 JUN 2001
- 8 JUN 2001
16.5m
9100
Windy Ridge
Pond
NETHERLEY ROAD
BM 14.71m
Pond
Water
0071
BM 13.68m
Brewery Farm
Brewery House
PO
TCB
0965
B 5178
Tarbock Cottage
0065
14.0m
Brick Wall Inn (PH)
Track
Dale Farm
0050
Pond
Water
Pond
Water
Pond
Water
0029
PLAN DISPLAYED AT COMMITTEE
Date 11.10.01
5/6/01
1:2500

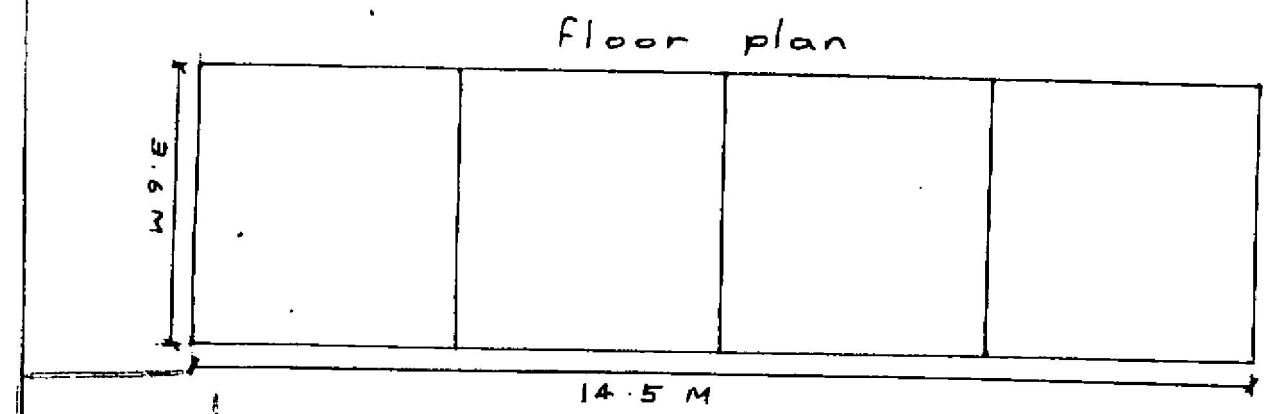

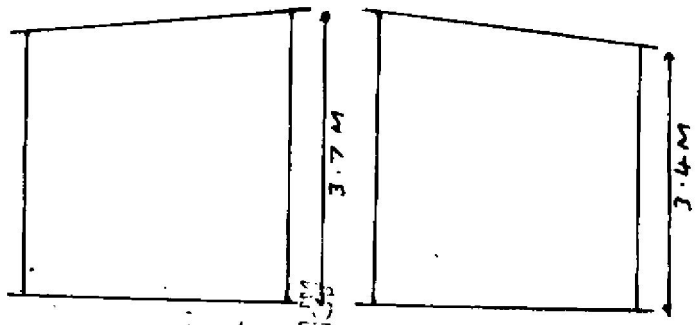

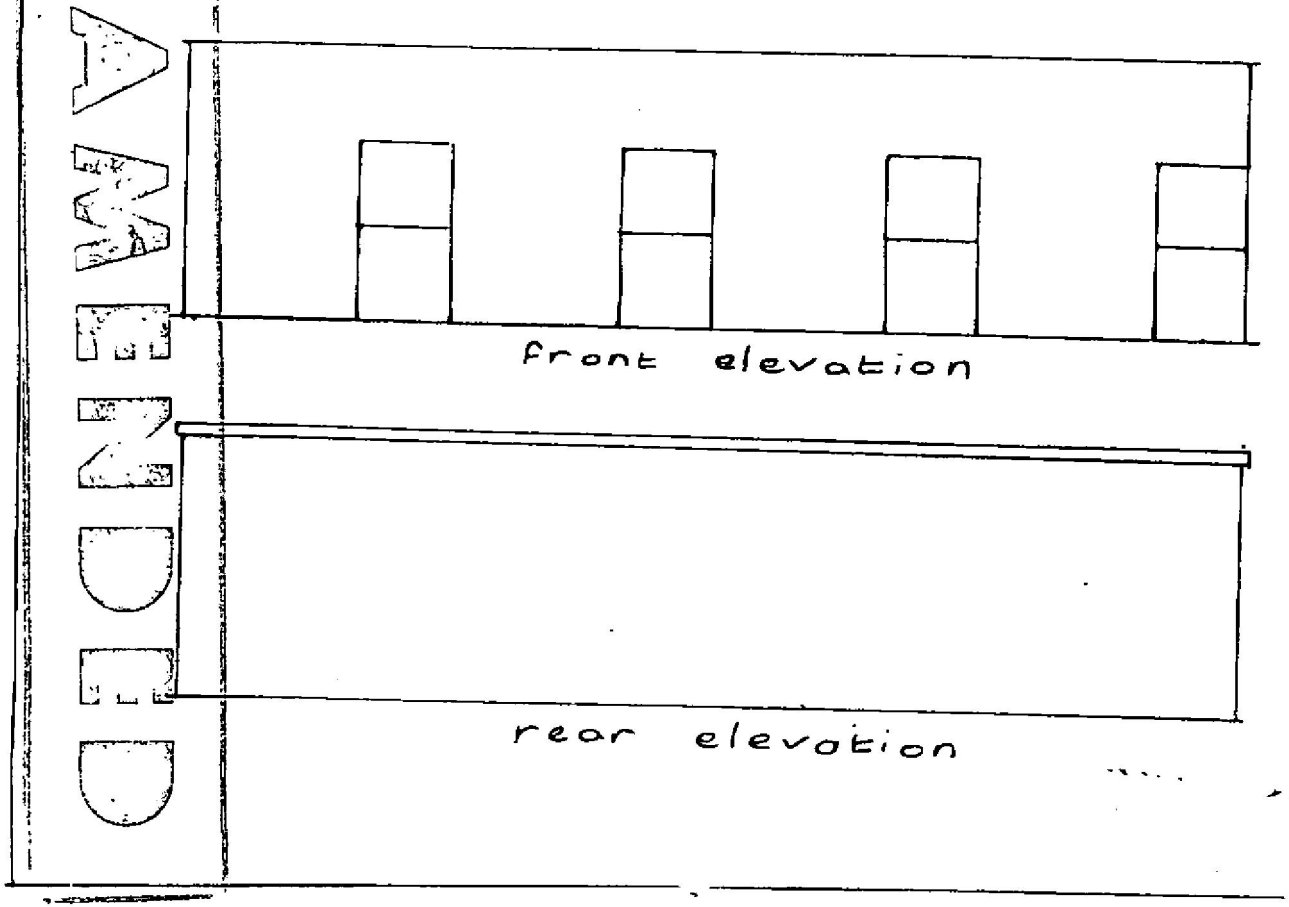

PLAN DISPLAYED
AT COMMITTEE
Date 11.10.01.

Proposed Stables
Greensbridge Lane
Tarbock

1:100

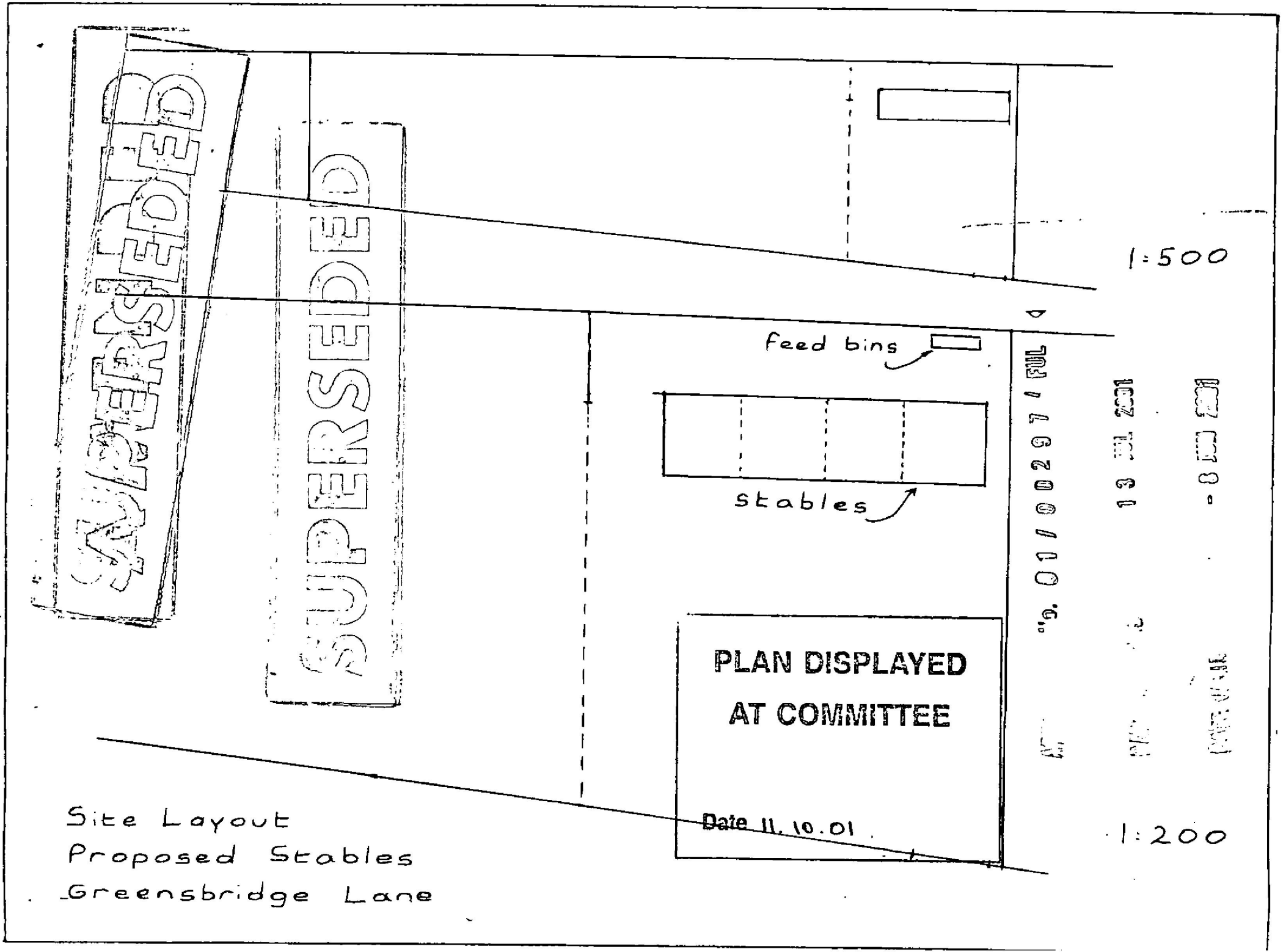
SUPERSEDED
SUPERSEDED
1:500
feed bins
stables
PLAN DISPLAYED
AT COMMITTEE
Date 11.10.01
1:200
Site Layout
Proposed Stables
Greensbridge Lane

Floor plan

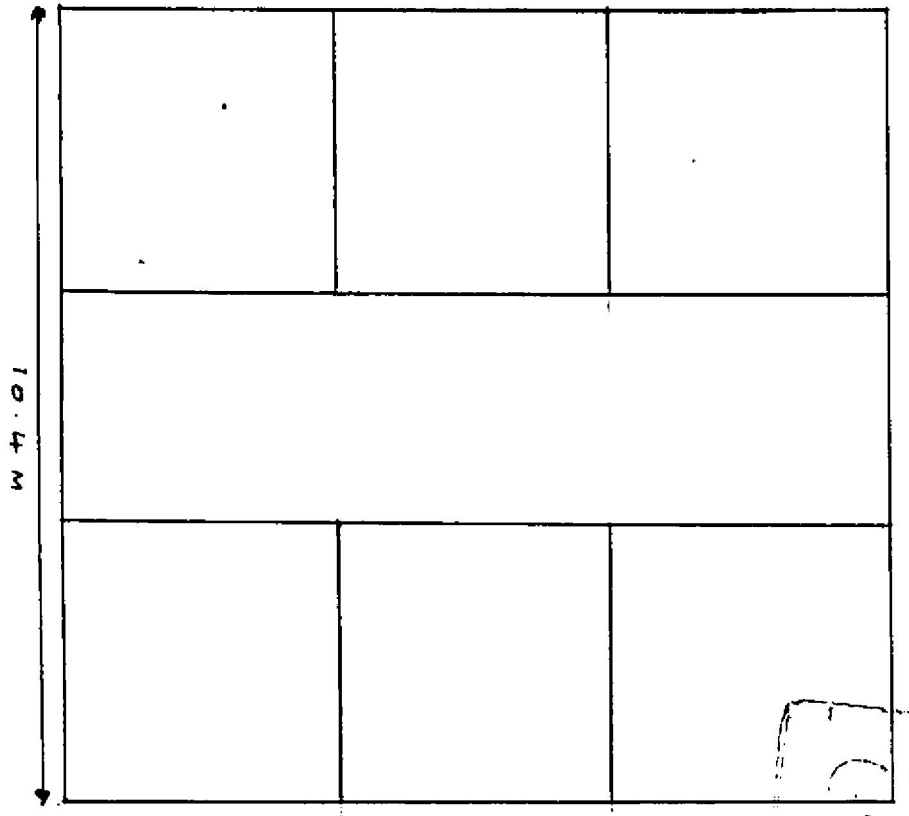



north elevation

PLAN DISPLAYED
AT COMMITTEE
Date 11.10.01

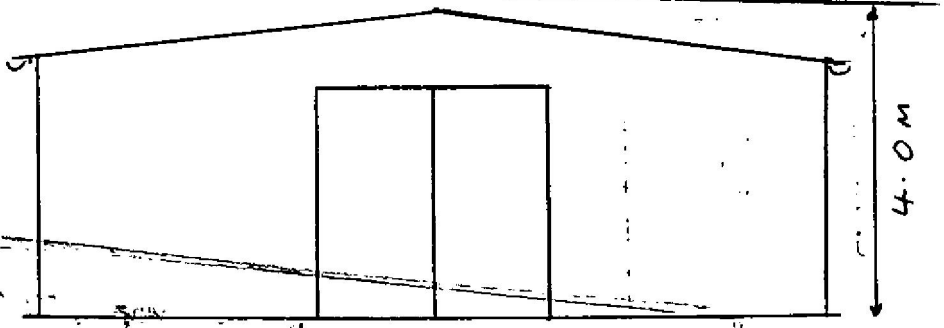

south elevation





east & west elevations

Proposed Stables
Greensbridge Lane
Tarbock

1:100

RECEIVED - 8 OCT 2001
RECEIVED - 3 OCT 2001
01/00297/FUL

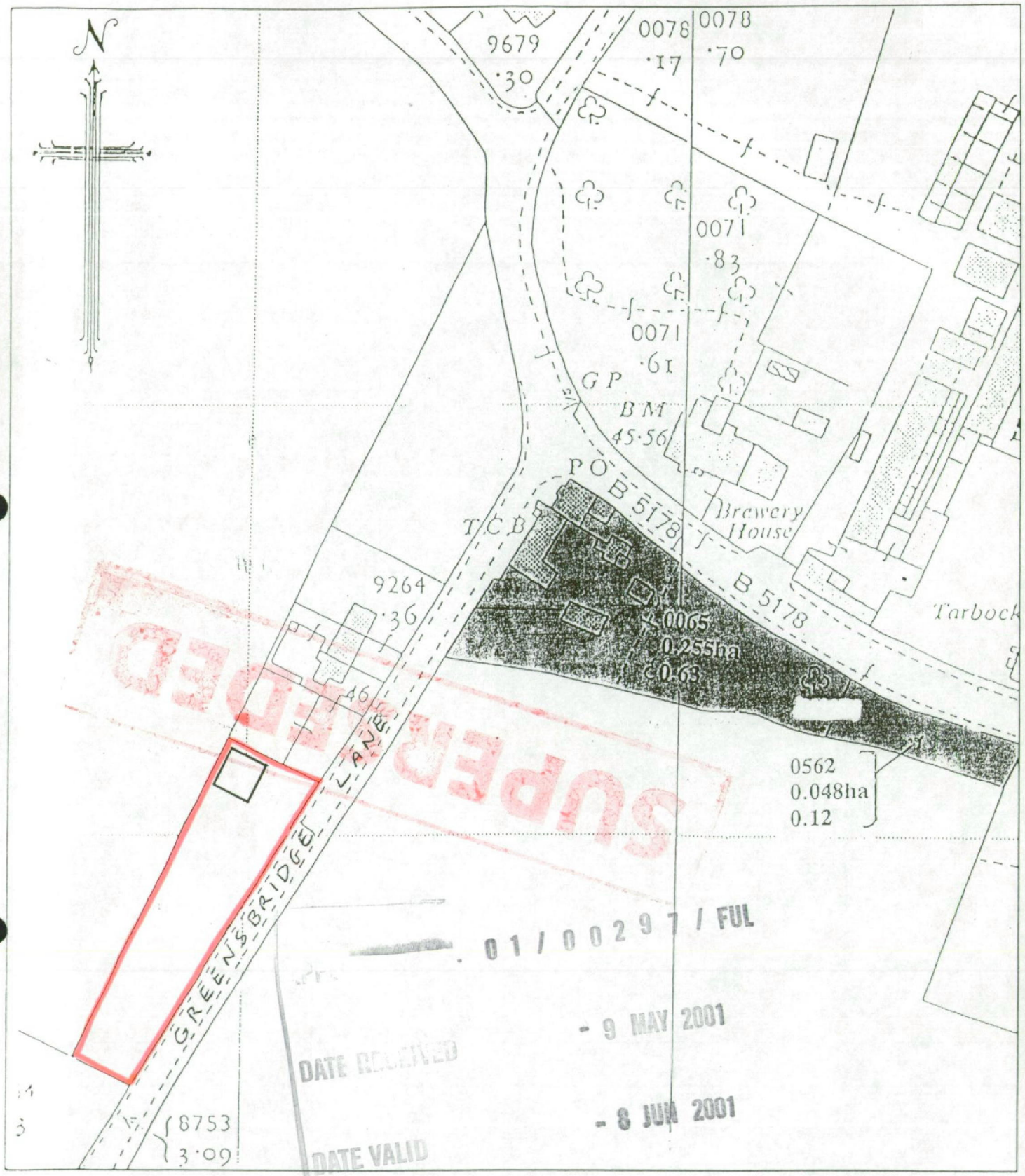
N
9679
·30
0078
·17
0078
·70
0071
·83
0071
·61
GP
BM
45·56
P O B 5178
T C B
Brewery
House
B 5178
Tarbock
9264
·36
46
0065
0.255ha
0.63
0562
0.048ha
0.12
GREENS BRIDGE LANE
8753
3·09
SUPERSEDED
01/00297/FUL
- 9 MAY 2001
DATE RECEIVED
- 8 JUN 2001
DATE VALID

Floor plan



east & west elevations

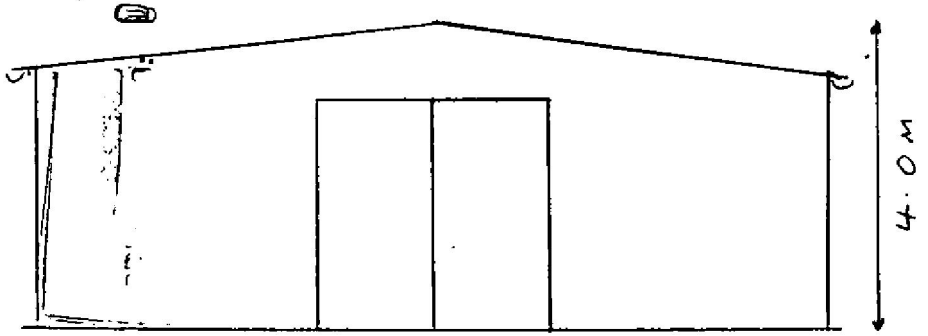

south elevation

Proposed Stables
Greensbridge Lane
Tarbock

1:100

27.3.4m
3x3.37
01/00297/COL
- 9 MAY 2001
- 8 JUN 2001