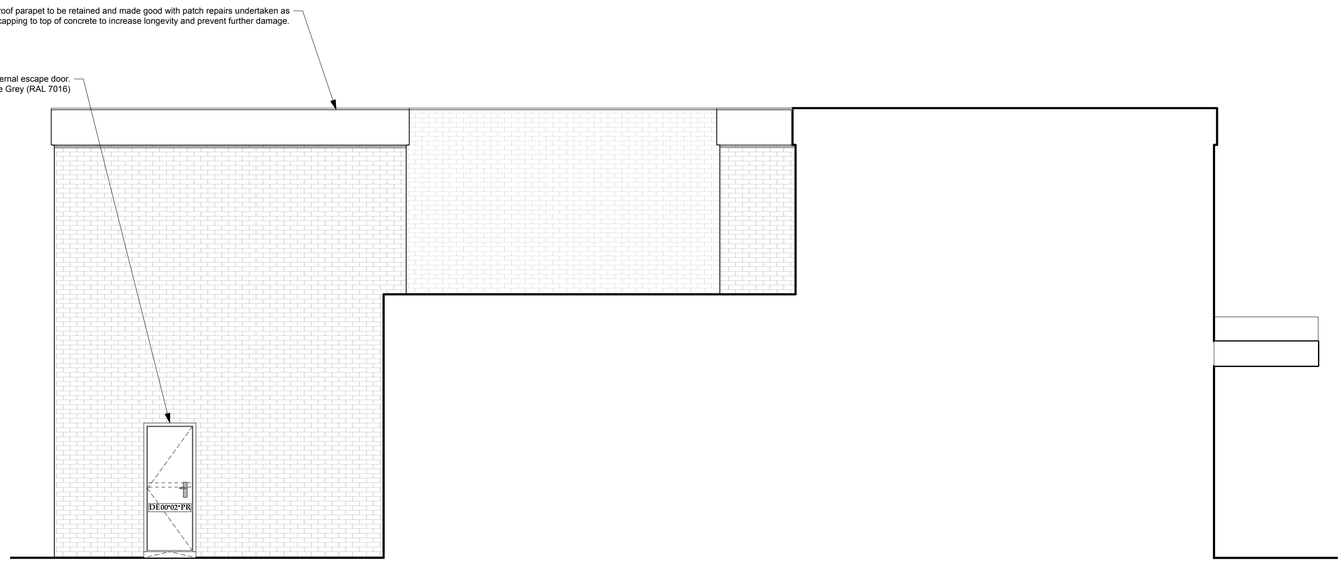

3.201/01 | Elevation 03

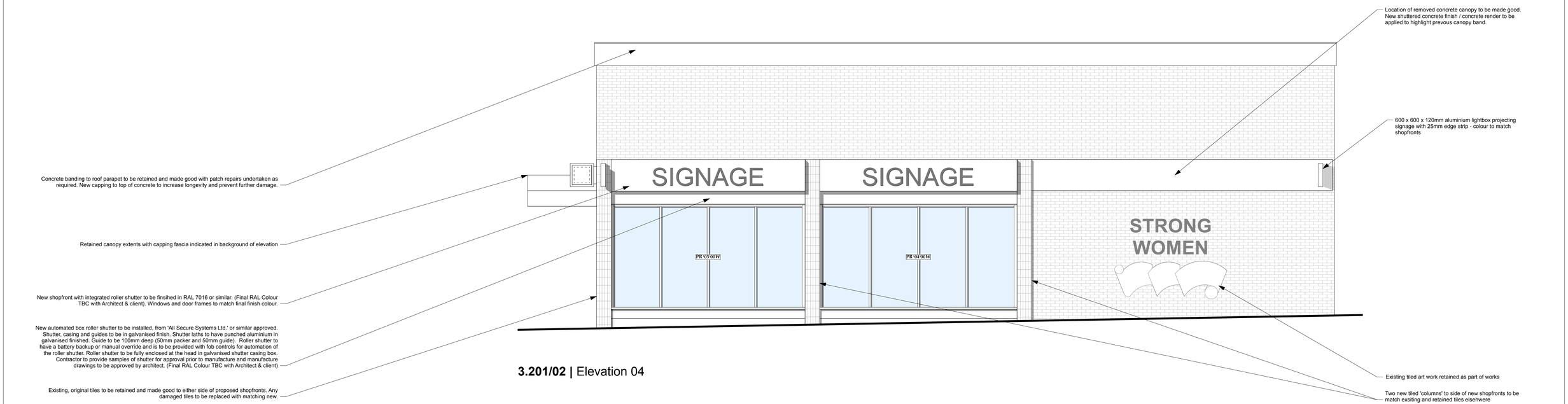

3.201/02 | Elevation 04

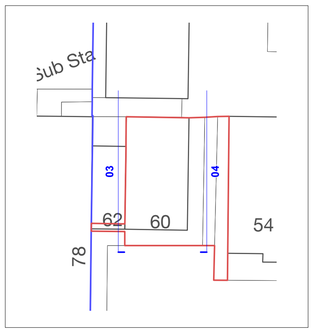

0 0.2 0.5 1 2 3

1:50

GENERAL NOTES

1. Drawings are for information only and based upon limited survey info. Awaiting formal survey information to confirm exact dimensions, levels, ceiling heights etc.
2. All dimensions are in millimetres unles otherwise stated
3. This drawing is to be read with all other relevant documentation
4. Do not scale from this drawing, site measure required for key dimensions
5. No part of this drawing may be reproduced without prior written permisison of the author of this document
6. Final co-ordination of equipment, drainage and other setting out to be carried out in conjunction with M&E consultant

Rev.	Date	Drawn	Checked	Note
A	11/09/2026	JR	TW	Updated to extend scope of Elevation 01

AE Architectural Emporium Ltd.
www.architecturalemporium.co.uk | mail@architecturalemporium.co.uk
87 Kempston St, Liverpool, L3 8HE | +44 (0)151 363 0000

JOB:	**ST CHAD'S WAY - 643**
STATUS:	PLANNING
SCALE:	1:50 @ ISO A1
FIRST ISSUE:	09/10/2026
DRAWING No:	**3.201 - A**

Proposed Elevations 02