1:100

2m 0 2m 4m 6m 8m 10m

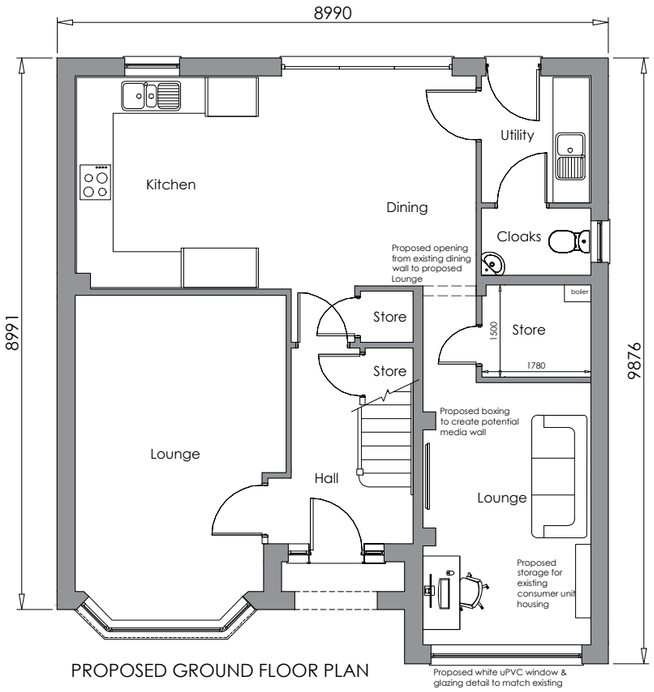

PROPOSED GROUND FLOOR PLAN



PROPOSED FRONT ELEVATION



PROPOSED SIDE ELEVATION



PROPOSED REAR ELEVATION

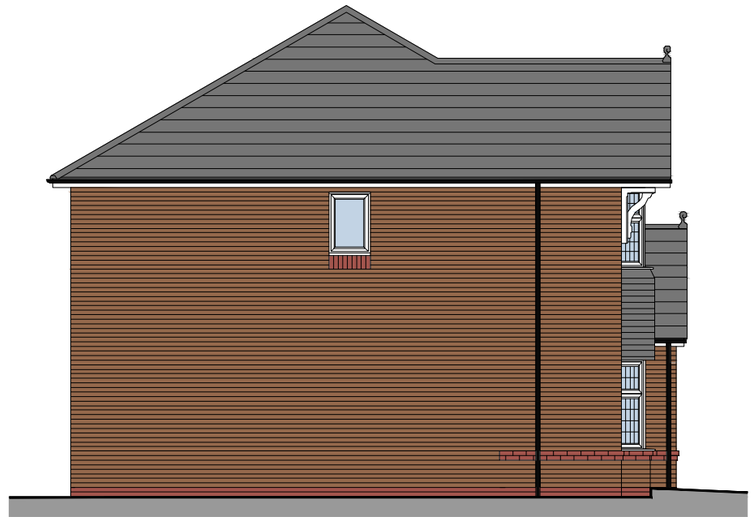

PROPOSED SIDE ELEVATION

PLANNING ISSUE

Project Description: Proposed Garage Conversion	Scale: 1:100	Paper Size: A3	Date: November 2026	Drawn: AD	Revision: -
Site Address: 2 Friars Way, Knowsley, L14 7AU	Drawing No.: 2FW/PD/03				
Drawing Title: Proposed Floor Plan & Elevations	Note: All dimensions/levels are to be checked on site and any discrepancies to be referred back to Architect prior to proceeding. All specifications, materials and workmanship to be in accordance with current Building Regulations. All component sizes and references are to be checked prior to materials order. The position of existing drain runs are to be checked and confirmed on site prior to proceeding with the works. All relevant boundary positions are to be dimensionally checked prior to proceeding with the works.				

This drawing is the copyright © and shall not be altered, copied, photographed or reproduced in any way without the consent of the Architect.