29 AUG 2001

SUPERSEDED

DATE VALID 29 AUG 2001

car park

FENCE LINE

SAUNDERS NURSERY & GARDEN CENTRE

NEW TREE PLANTING (22 TOTAL)

Halsnead Park

1/1250.

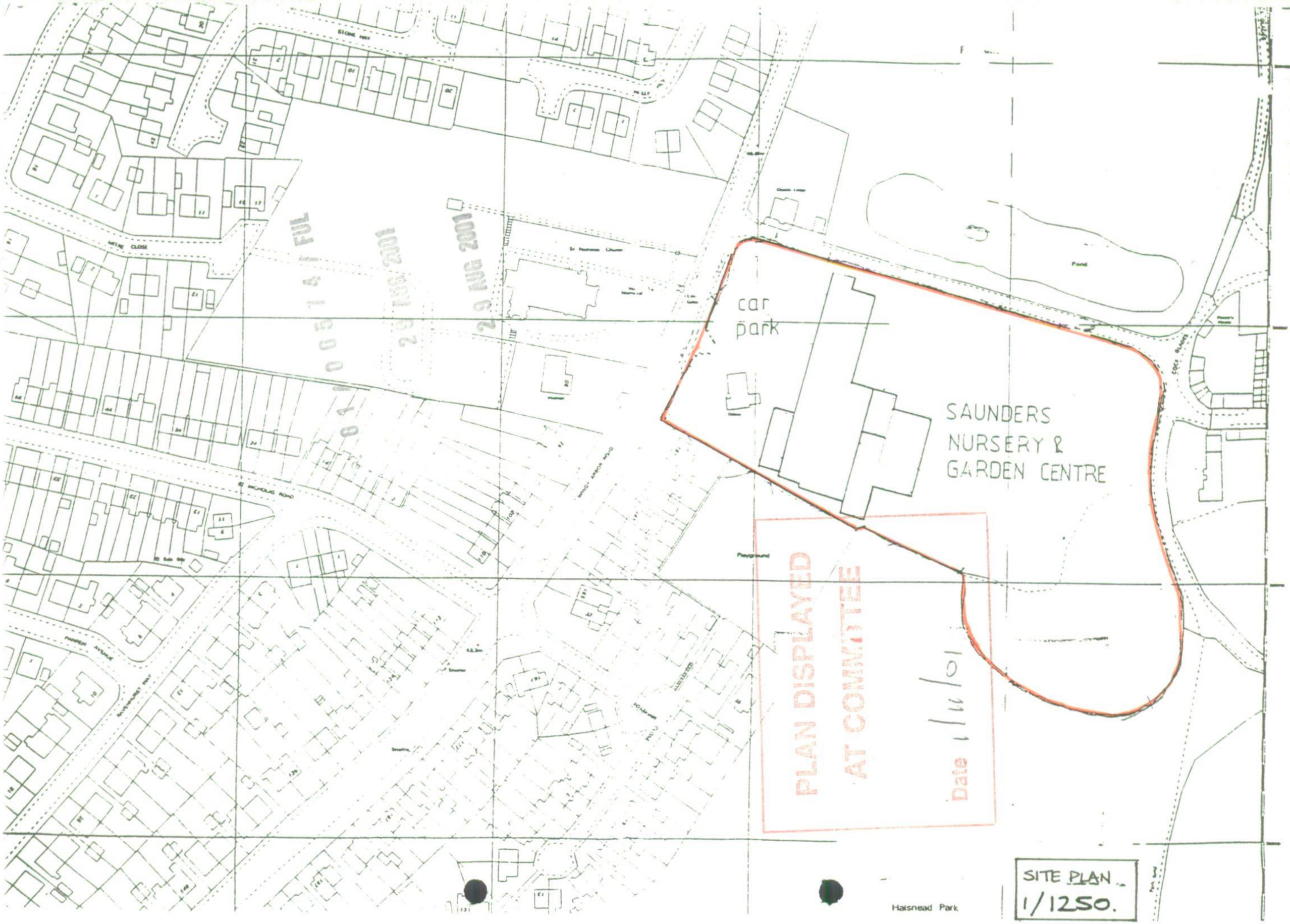

car
park
SAUNDERS
NURSERY &
GARDEN CENTRE
Pond
Playground
Halsnead Park
PLAN DISPLAYED
AT COMMITTEE
Date 1/11/01
SITE PLAN
1/1250.

1/1250.

Halstead Park

PLAN DISPLAYED
AT COMMITTEE
Date 1/11/01

AMENDED

DATE VALID
29 AUG 2001

DATE ACCEPTED
22 OCT 2001

APPLICATION No. 01/00574/FUL

LINE OF EXISTING 2M HIGH PALISADE FENCING

NEW TREE PLANTING (22 TOTAL)

SAUNDERS NURSERY & GARDEN CENTRE

LINE OF 1M. HIGH PALISADE FENCE INCORPORATING ANTI-VANDAL RAZOR WIRE ABOVE EXISTING CONCRETE FENCE

CAR PARK

Committee

APPLICATION No. APP /98/ 0 0 2 5 6

DATE RECEIVED 2 1 APR 1998

DATE VALID 2 8 APR 1998

PLAN DISPLAYED AT COMMITTEE

Date 14/1/99.

1/1250.

Halsnead Park

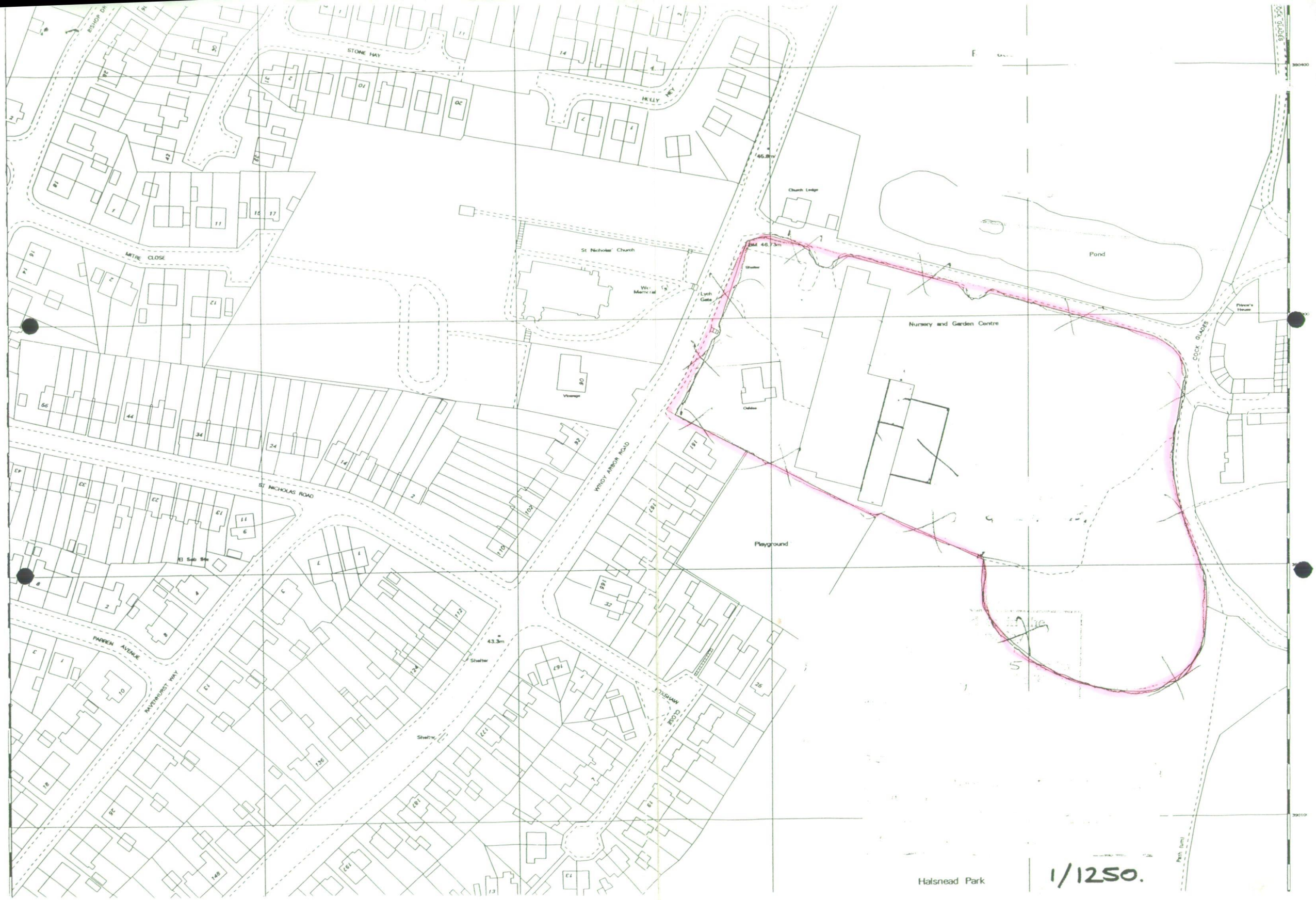

STONE HAY
HOLLY HEY
MITRE CLOSE
St Nicholas' Church
Church Ledge
BM 46.73m
Shelter
Lych Gate
Pond
Nursery and Garden Centre
Prince's House
COCK GLADES
Vicarage
Oakley
WINDY ARBOR ROAD
ST NICHOLAS ROAD
El Sub Sta
Playground
PARREN AVENUE
RAVENHURST WAY
43.3m
Shelter
Shelter
Path (um)
Halsnead Park
1/1250.

APPLICATION No: APP/96/00431

Knowsley Council

Department of Planning and Development

Deputy Chief Executive & Director of Planning and Development

Graham Smith B Sc Dip MS C Eng MICE MIHT

STORAGE BUILDING AND CAR PARK -
SAUNDERS NURSERY, WINDY ARBOR ROAD, WHISTON

Committee Date: 7th. NOVEMBER, 1996

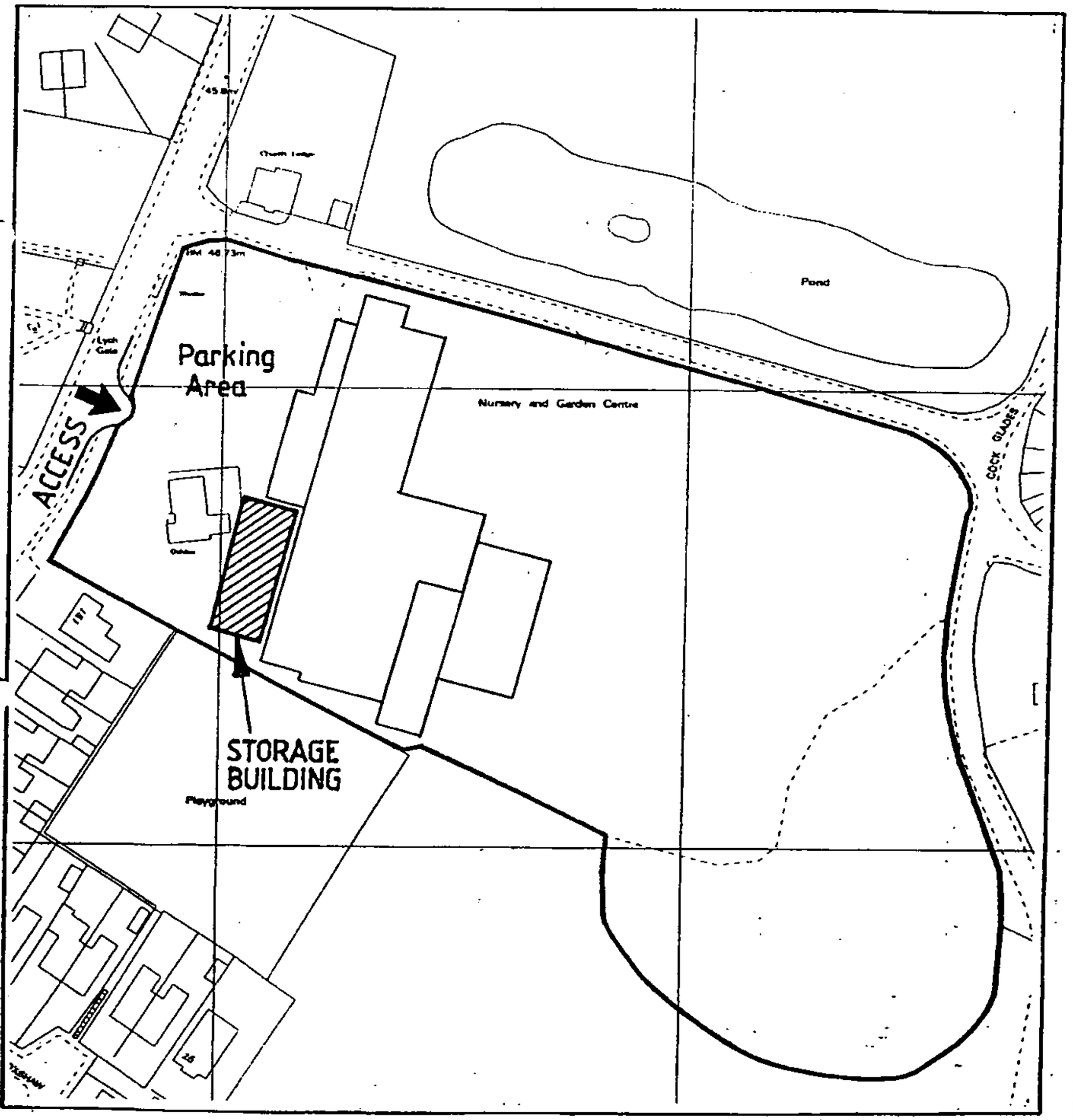

Scale: 1/1250

North

- 22

Registered to BS EN ISO9001
Certificate Nr. FS33235
makeitmerseyside.org
INVESTOR IN PEOPLE

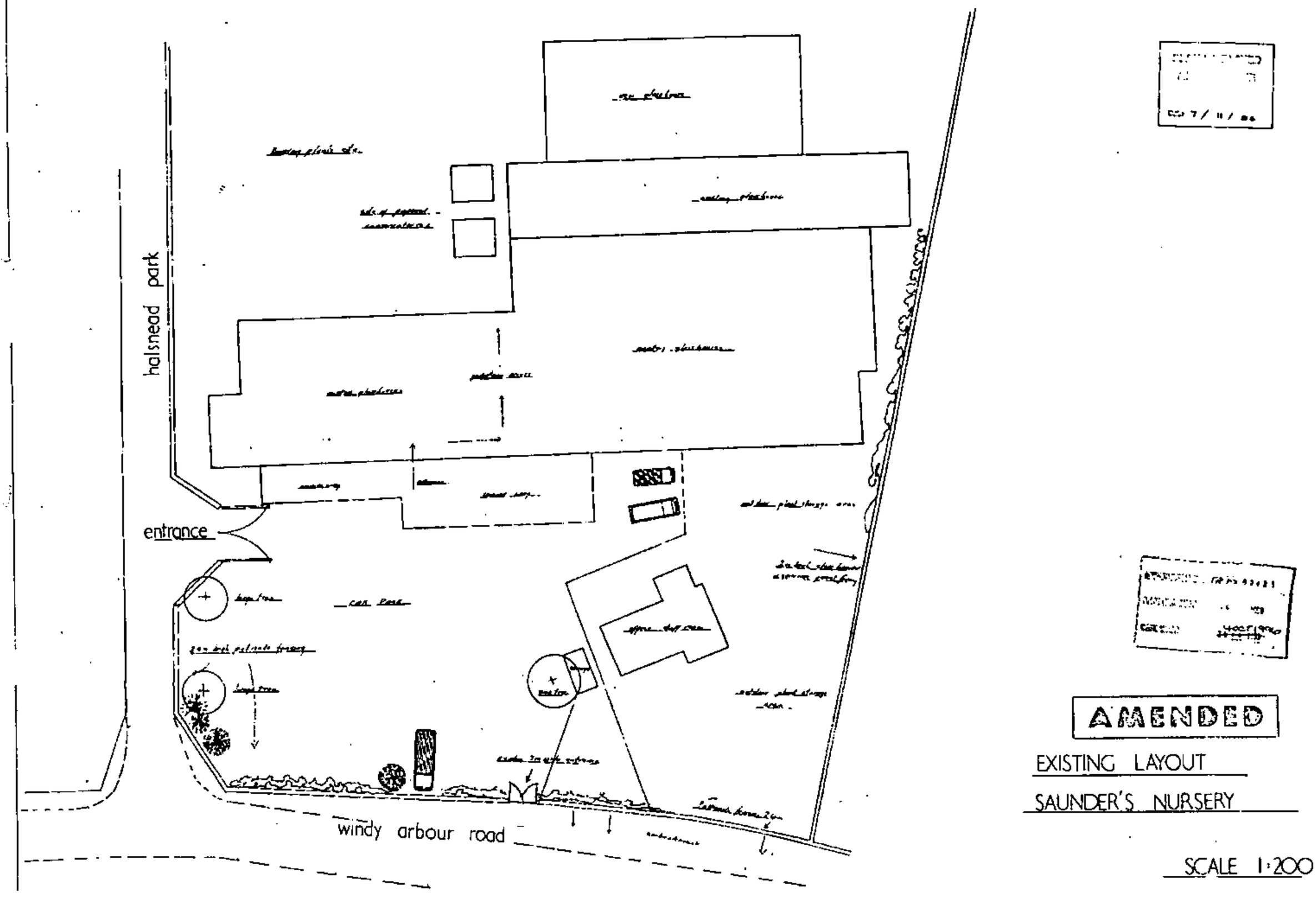

AMENDED

EXISTING LAYOUT

SAUNDER'S NURSERY

SCALE 1:200

AMENDED LAYOUT 1·10·96

halsnead park

30 m.

storage building

12 m.

WINDY ARBOUR ROAD

7000mm.

2400mm

new palisade gates

landscaping

PROPOSED LAYOUT

SAUNDER'S NURSERY

SCALE 1:200

SCALE 1:20

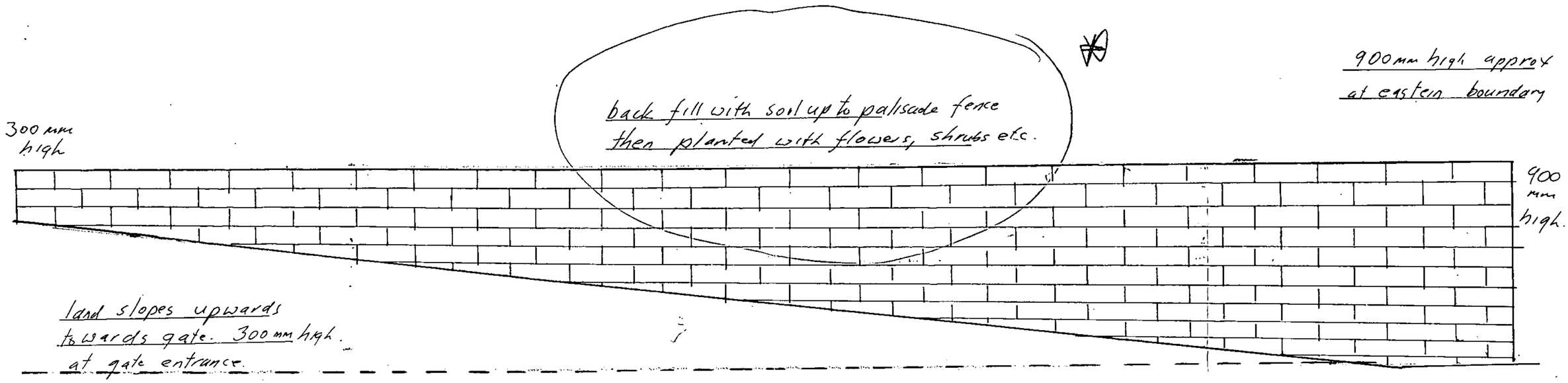

wall detail - windy arbour road

APPLICATION No.	APP /98/ 0 0 2 5 6
DATE RECEIVED	2 1 APR 1998
DATE VALID	2 8 APR 1998

APPL

CATION No. 01/00574/FUL

RECEIVED 29 AUG 2001

VALID 29 AUG 2001

Fence Elevation (N.T.S)

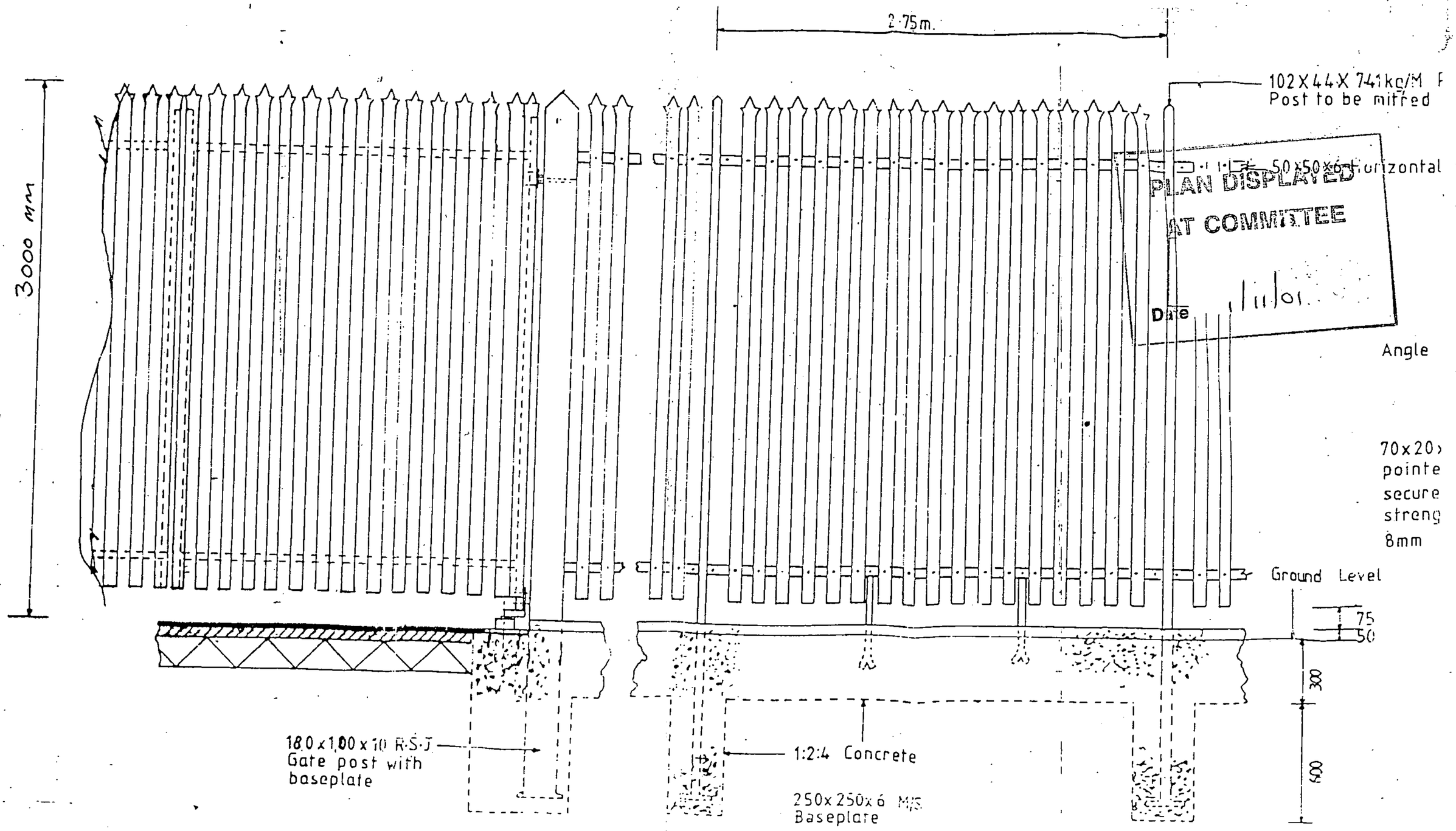

PLAN DISPLAYED AT COMMITTEE

Date 11/01

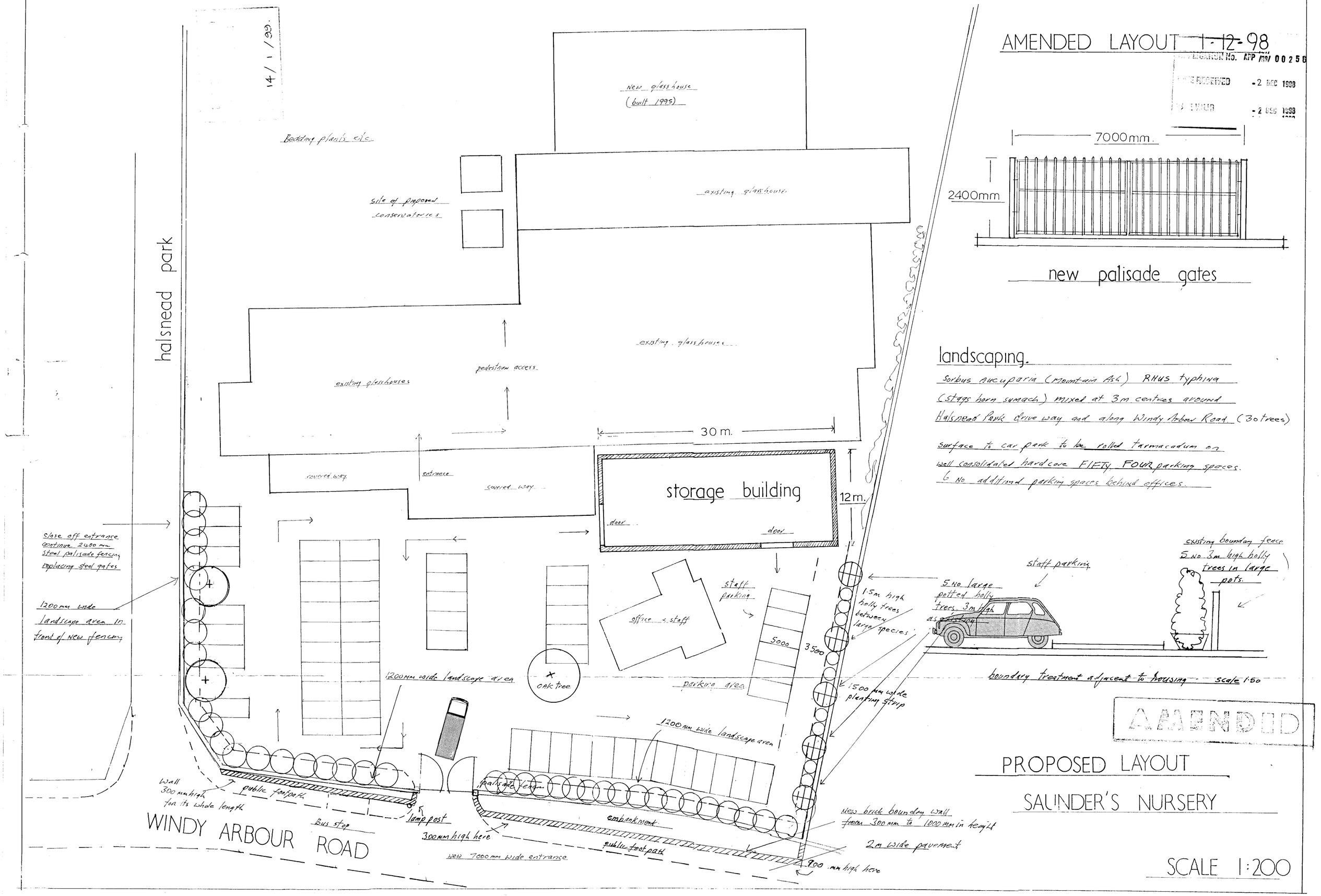

AMENDED LAYOUT 1-12-98
APPLICATION No. APP /98/ 00256
DATE RECEIVED -2 DEC 1998
DATE VALID -2 DEC 1998
14/1/99.
New glasshouse (built 1995)
Bedding plants etc.
site of proposed conservatories
existing glasshouse
existing glasshouses
pedestrian access
existing glasshouses
30 m.
12 m.
storage building
door
door
covered way
entrance
covered way
halsnead park
close off entrance continue 2400 mm steel palisade fencing replacing steel gates
1200 mm wide landscape area in front of new fencing
office & staff
staff parking
5000
3500
1.5m high holly trees between large species
1500 mm wide planting strip
parking area
oak tree
1200 mm wide landscape area
1200 mm wide landscape area
Wall 300 mm high for its whole length
public footpath
Bus stop
lamp post
300 mm high here
New 7000 mm wide entrance
palisade fencing
embankment
public footpath
New brick boundary wall from 300 mm to 1000 mm in height
2m wide pavement
900 mm high here
WINDY ARBOUR ROAD
7000 mm.
2400 mm
new palisade gates
landscaping.
Sorbus Aucuparia (Mountain Ash) RHUS typhina (stags horn sumach) mixed at 3m centres around Halsnead Park drive way and along Windy Arbour Road (30 trees)
surface to car park to be rolled tarmacadum on well consolidated hardcore FIFTY FOUR parking spaces.
6 No additional parking spaces behind offices.
staff parking
5 No large potted holly trees 3m high as existing
existing boundary fence
5 No 3m high holly trees in large pots.
boundary treatment adjacent to housing - scale 1:50
AMENDED
PROPOSED LAYOUT
SAUNDER'S NURSERY
SCALE 1:200

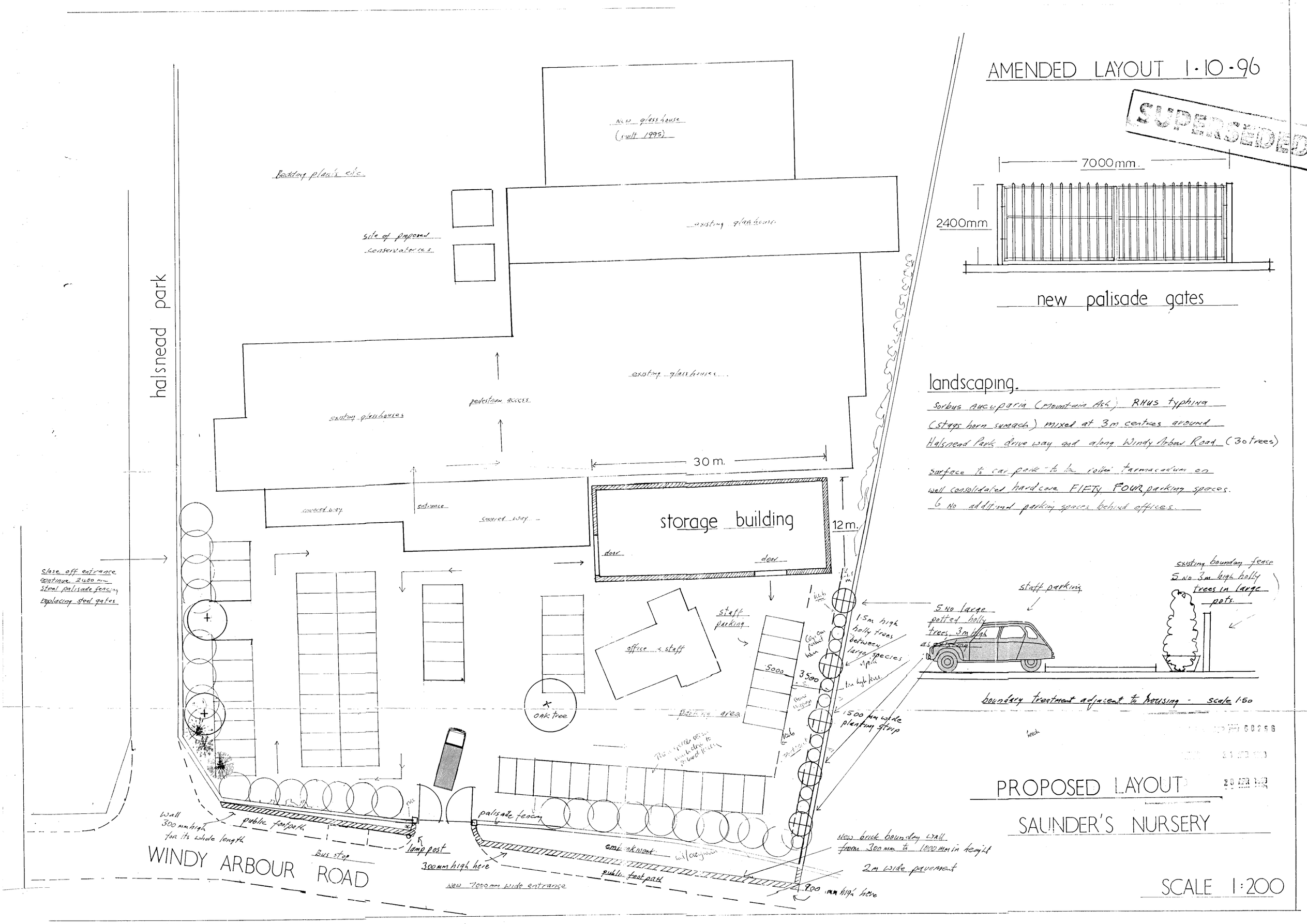
AMENDED LAYOUT 1·10·96
SUPERSEDED
7000mm.
2400mm
new palisade gates
landscaping.
Sorbus Aucuparia (Mountain Ash) RHUS typhina (stags horn sumach) mixed at 3m centres around Halsnead Park drive way and along Windy Arbour Road (30 trees)
surface to car park to be rolled tarmacadum on well consolidated hardcore FIFTY FOUR parking spaces.
6 No additional parking spaces behind offices.
new glasshouse (built 1995)
Bedding plants etc
site of proposed conservatories
existing glasshouse
existing glasshouses
pedestrian access
existing glasshouses
30 m.
12 m.
storage building
door
door
covered way
entrance
covered way
halsnead park
close off entrance continue 2400 mm steel palisade fencing replacing steel gates
staff parking
office & staff
oak tree
parking area
5000
3500
1.5m high holly trees between large species
1500 mm wide planting strip
staff parking
5 No large potted holly trees, 3m high as existing
existing boundary fence
5 No 3m high holly trees in large pots.
boundary treatment adjacent to housing - scale 1:50
Wall 300 mm high for its whole length
public footpath
Bus stop
lamp post
300mm high here
palisade fencing
embankment
public footpath
New 7000mm wide entrance
New brick boundary wall from 300mm to 1000mm in height
2m wide pavement
900 mm high here
WINDY ARBOUR ROAD
PROPOSED LAYOUT
SAUNDER'S NURSERY
SCALE 1:200