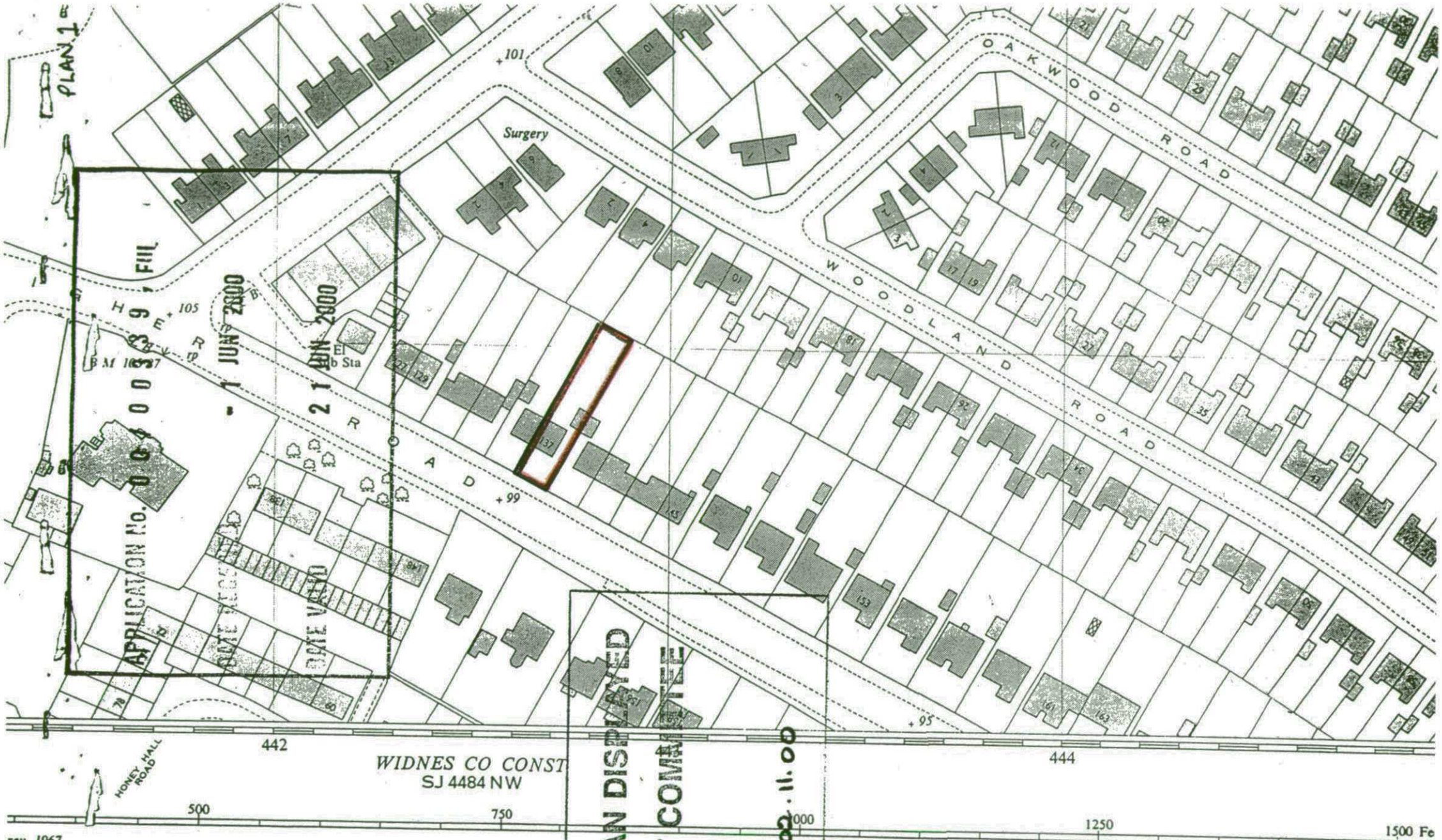


REFERENCE

For fuller information see Reference Card published separately.

NATIONAL GRID REFERENCE

The lines on the plan form part of the National Grid [illegible] spaced at 100 metre intervals.

To give a large scale reference defining the position of a p[illegible] nea[illegible] metres [illegible] as foll[illegible]

# 137 HIGHER ROAD HALEWOOD

## EXISTING 1ST FLOOR PLAN

SCALE 1:100

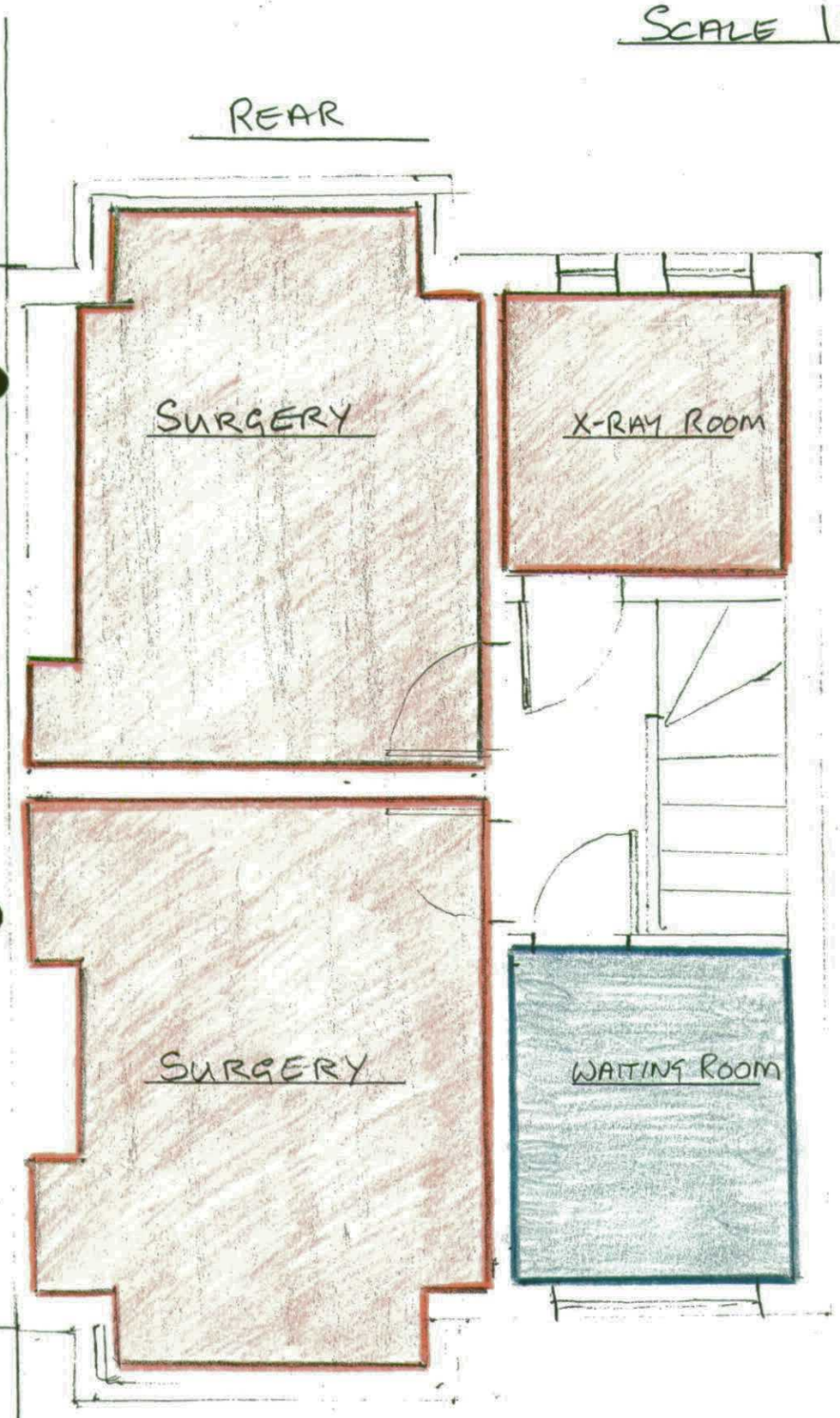


PLAN 3.

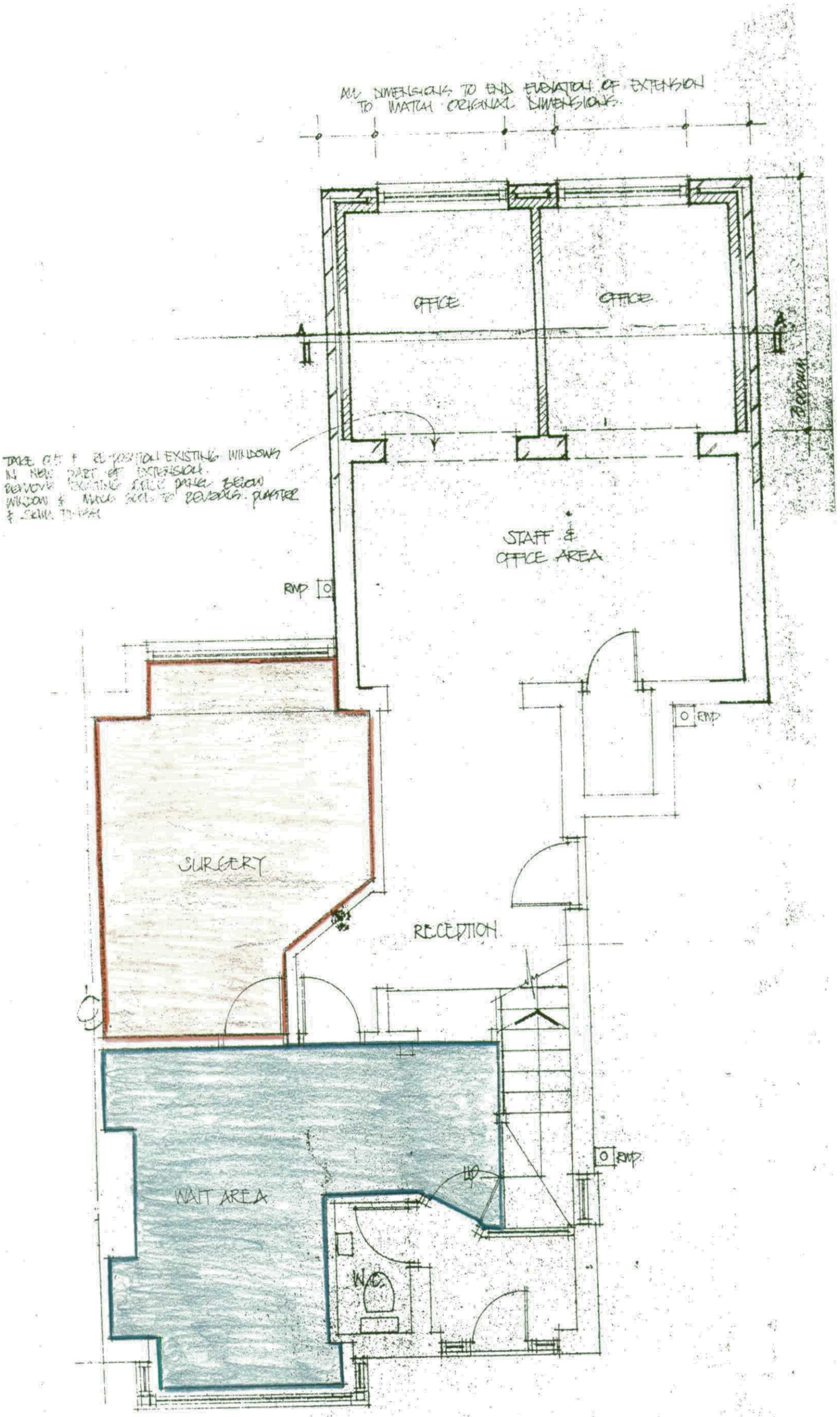


PROPOSED GROUND FLOOR PLAN.

PLAN 2