AMENDED

1:500

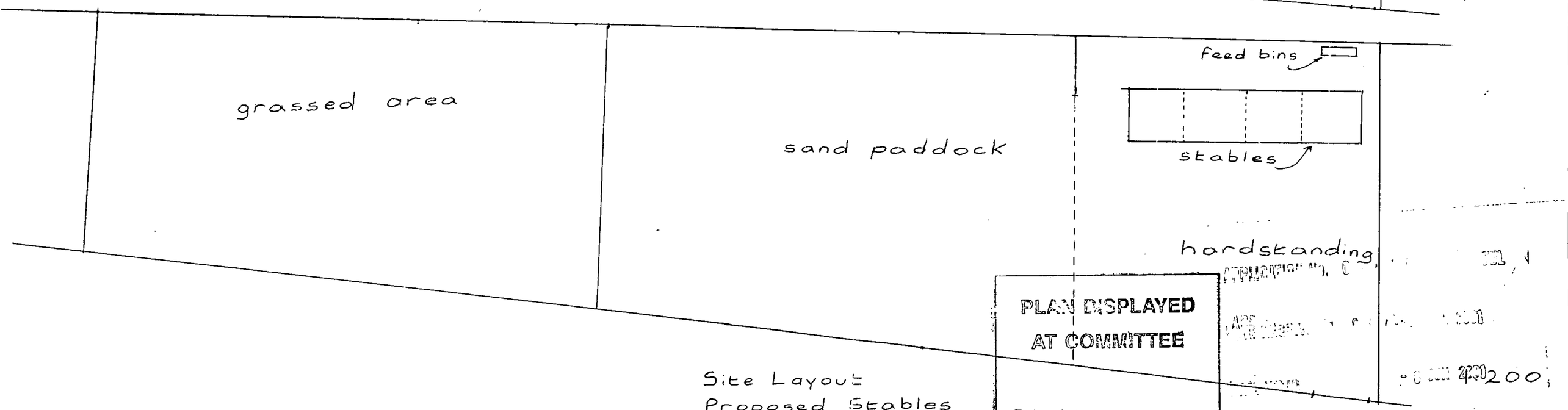

PLAN DISPLAYED
AT COMMITTEE

Date 11.10.01

Site Layout
Proposed Stables
Greensbridge Lane

APPLICATION No: 01 / 00297 / FUL

Proposed Development:

ERECTION OF 4 STABLES
LAND ADJACENT TO
5 GREENSBRIDGE LANE
TARBOCK

Committee Date: 11th October 2001

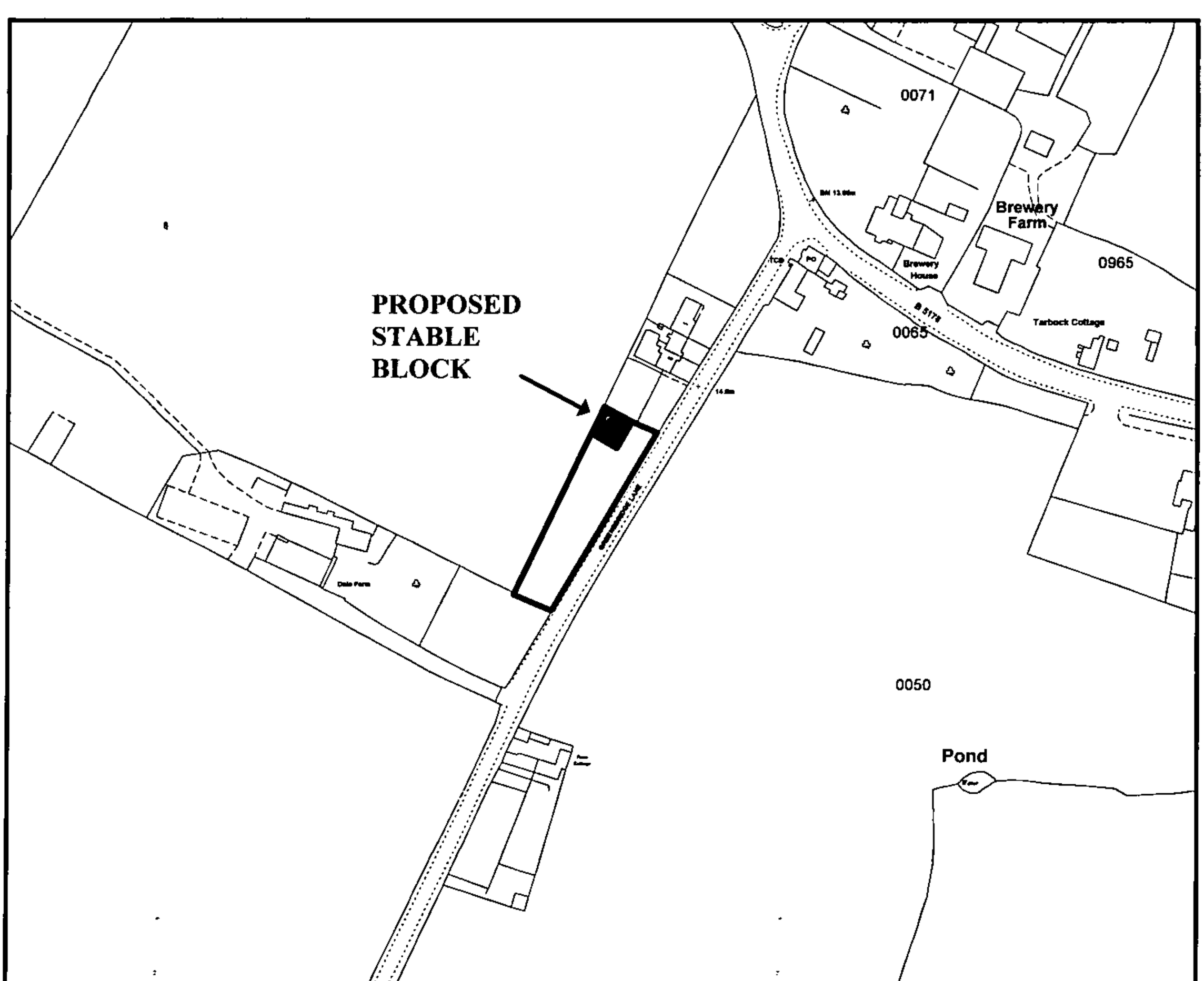

Reproduced from the Ordnance Survey mapping with the permission of the Controller of her Majesty's Stationery Office © Crown copyright. Unauthorised reproduction may lead to prosecution or civil proceedings Knowsley LA076201

Scale: 1: 2500

NORTH

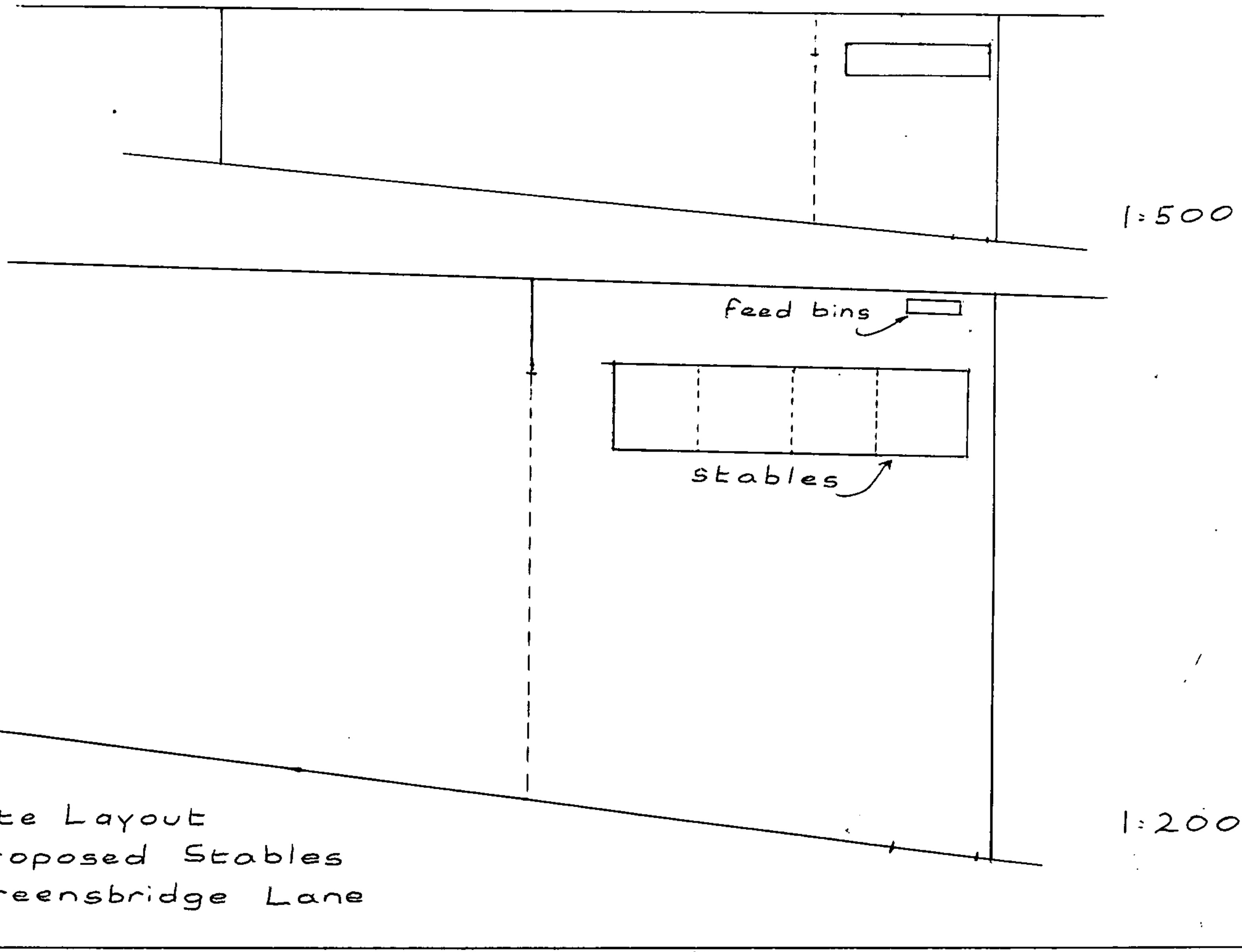

1:500

1:200

Site Layout
Proposed Stables
Greensbridge Lane

Floor plan

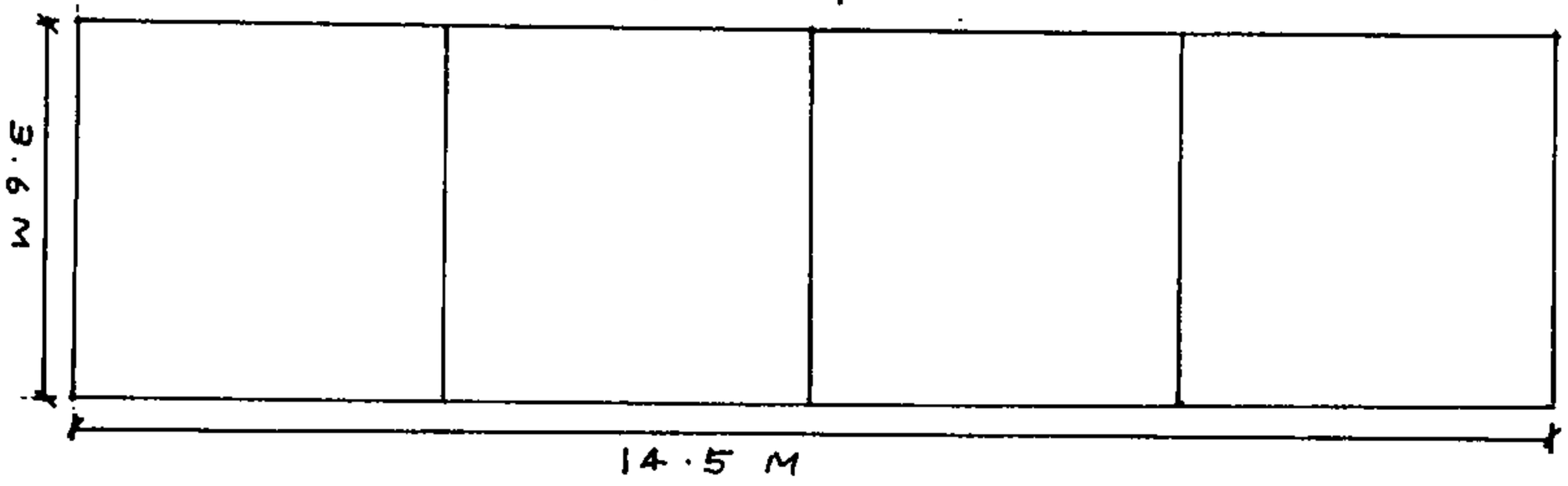

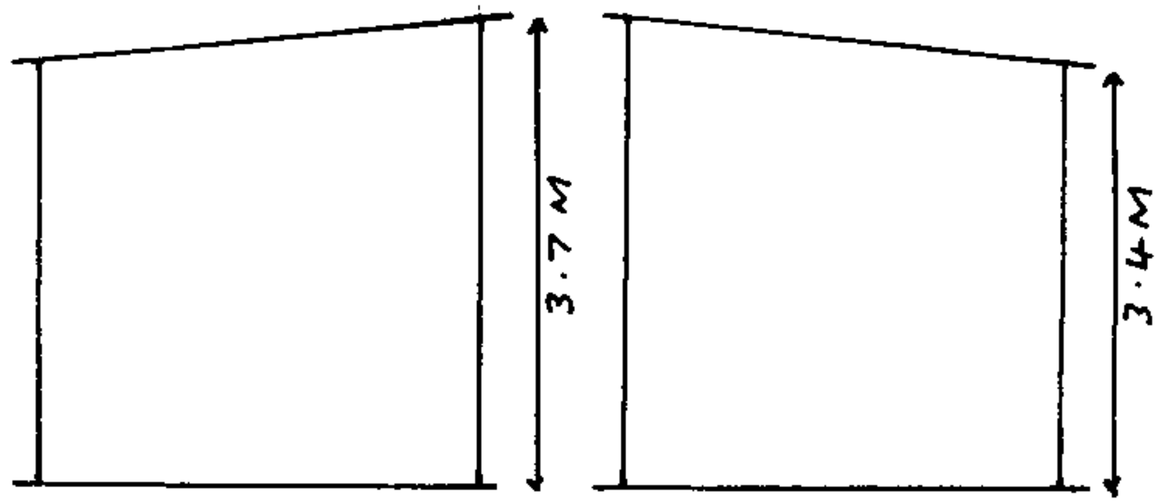

elevations

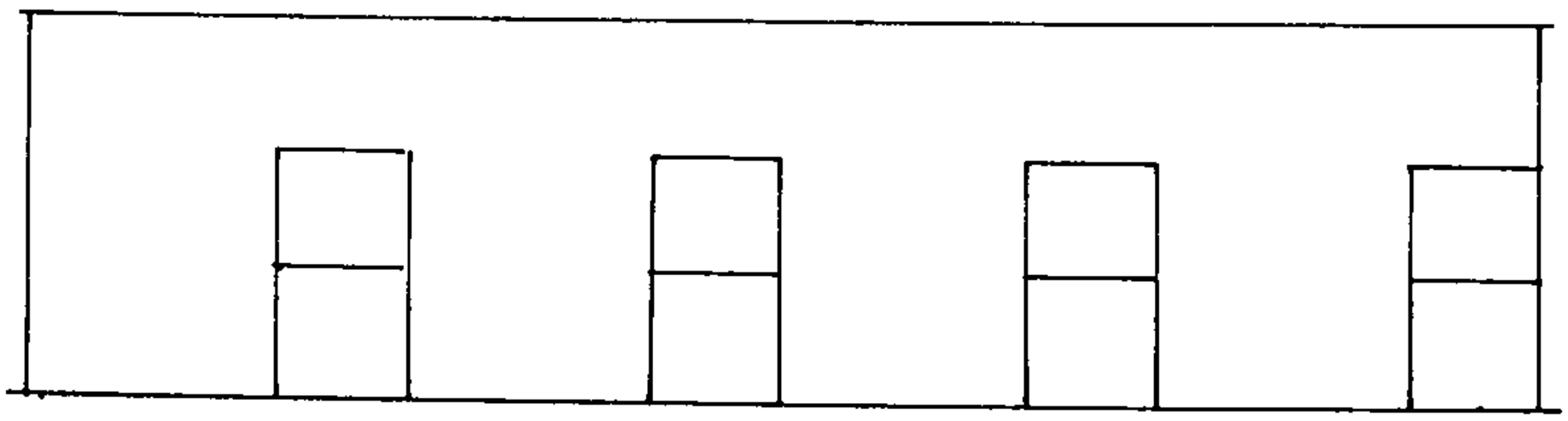

front elevation



rear elevation

Proposed Stables
Greensbridge Lane
Tarbock

1:100

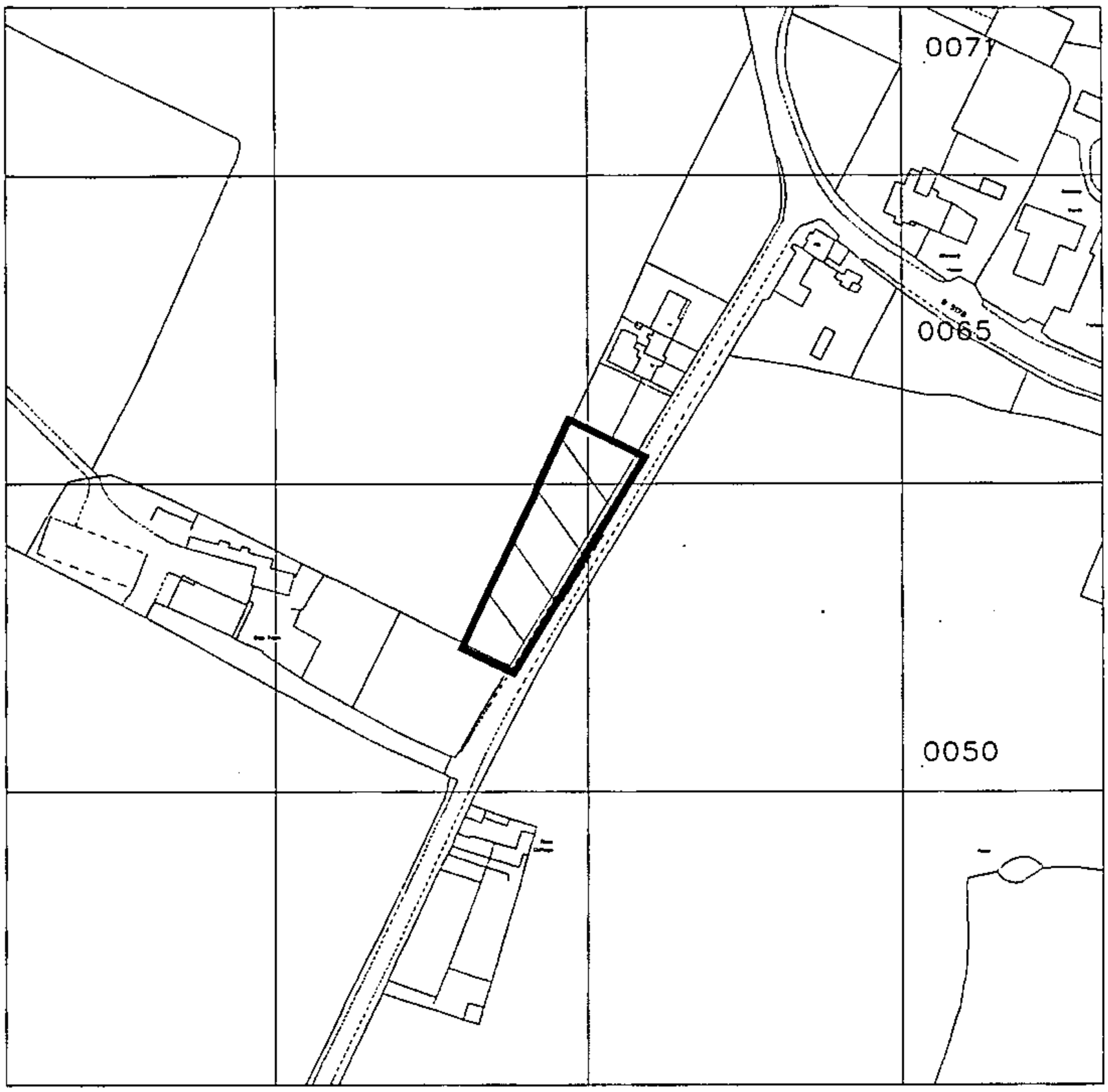

Crown Copyright. Quoted scale is approximate.

SCALE: 1:2500

This map is reproduced from the Ordnance Survey material by The Coal Authority [or division thereof] with the permission of the Controller of Her Majesty's Stationery Office, Crown Copyright. Unauthorised reproduction infringes Crown Copyright and may lead to prosecution or civil proceedings. Licence Number: AL51060A001.

This is a plan of the boundaries of the property in respect of which this report has been prepared. It is the responsibility of the user to ensure that the boundaries shown correspond with those of the property.

APPROXIMATE POSITION OF ENQUIRY BOUNDARY SHOWN

This page is intentionally blank

APPLICATION NO. 01/00297/FUL

- 8 JUN 2001

- 8 JUN 2001

Millbrook College

BM 14.71m

13.7m

NETHERLEY ROAD

Pond

Water

9100

16.5m

Windy Ridge

Pond

Water

Bri
C

0071

BM 13.88m

Brewery Farm

Brewery House

TCB

PO

0965

B 5178

Tarbock Cottage

0065

14.0m

GREENBRIDGE LANE

Dale Farm

Brick Wal
Inn
(PH)

Track

0050

Pond

Water

Reproduced from the Ordnance Survey mapping with the permission of the Controller of Her Majesty's Stationery Office (HMSO) © Crown Copyright. Unauthorised reproduction infringes Crown Copyright and may lead to prosecution or civil proceedings. Knowlsey LA076201

Pond

Water

Pond

0029

PLAN DISPLAYED
AT COMMITTEE

Date 11.10.01

5/6/01

1:2500

Floor plan

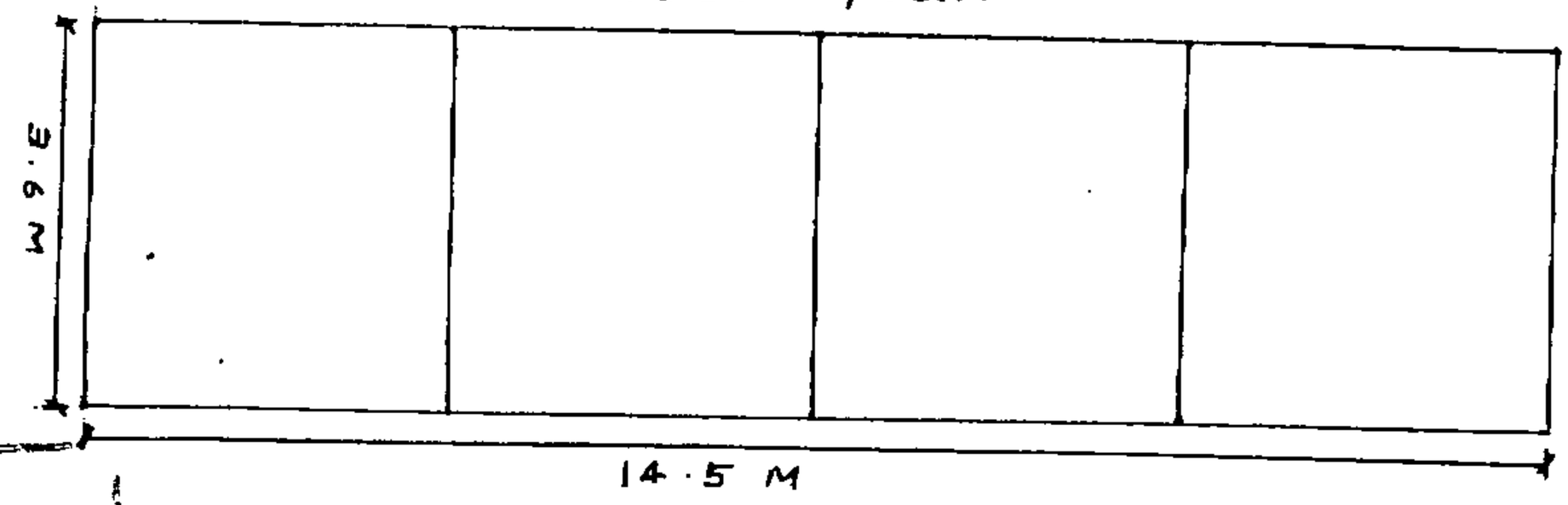

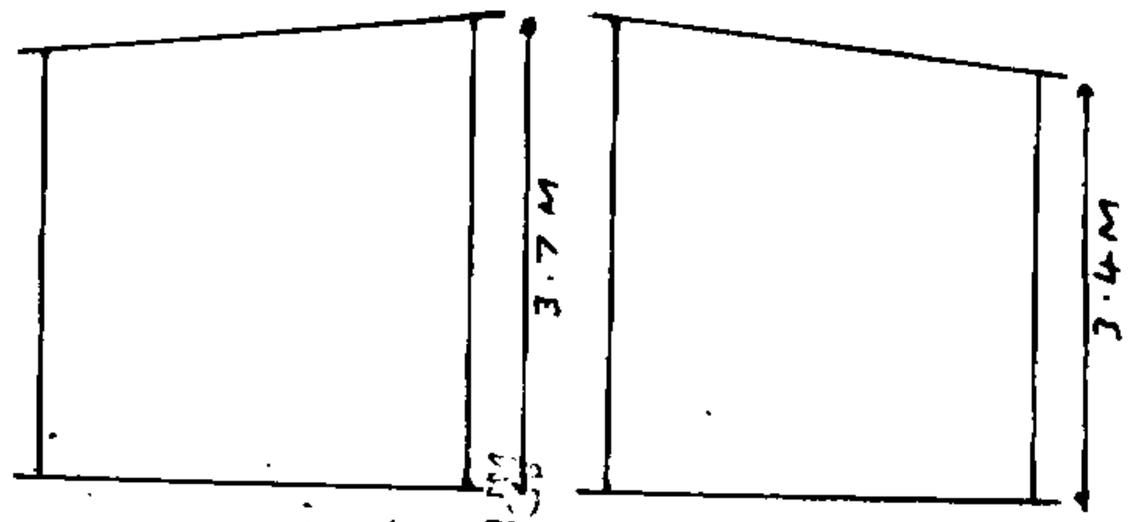

elevations

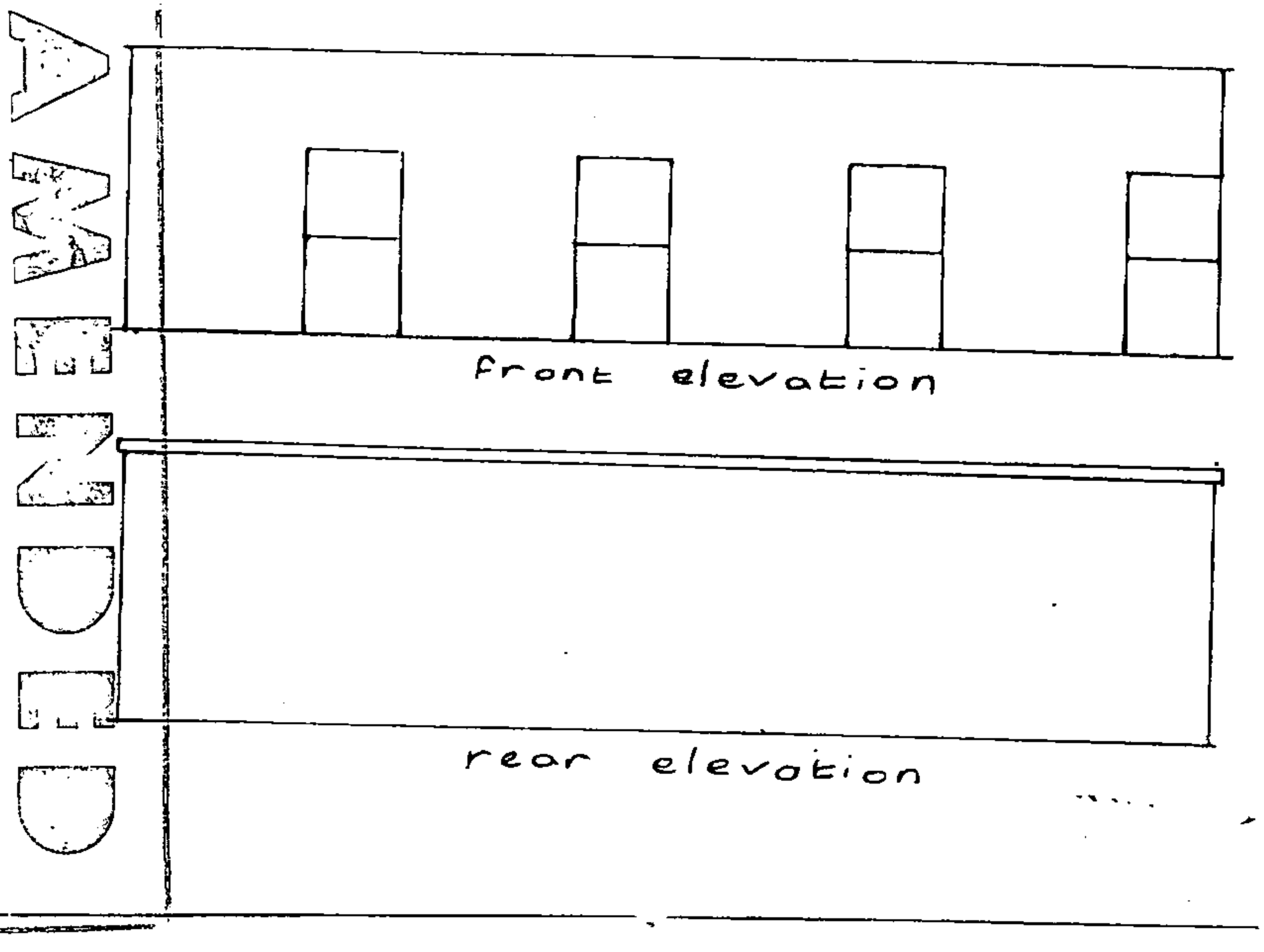

PLAN DISPLAYED
AT COMMITTEE
Date 11.10.01.
8 JAN 2001

Proposed Stables
Greensbridge Lane
Tarbock

1:100

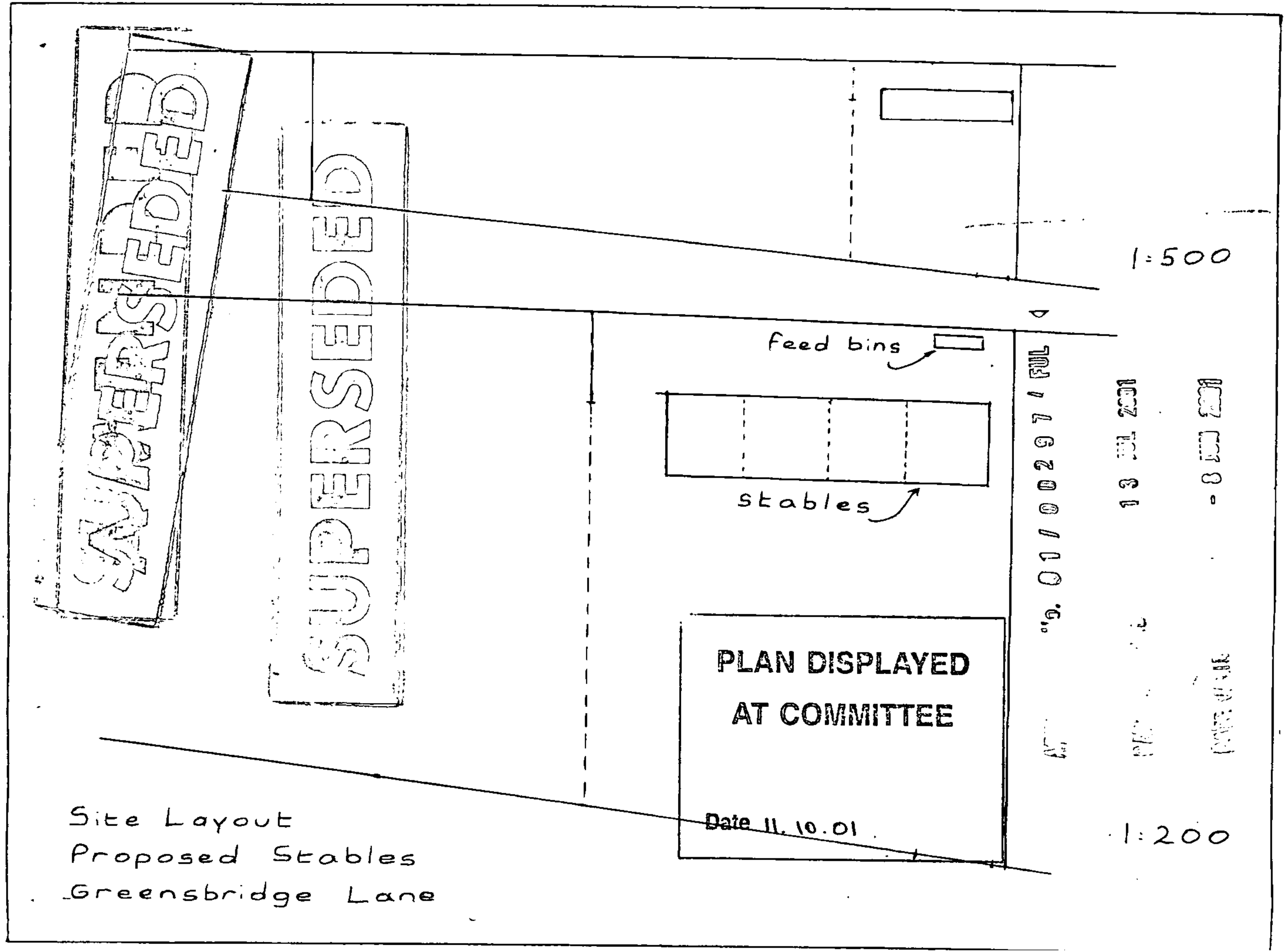
SUPERSEDED
SUPERSEDED
1:500
feed bins
stables
PLAN DISPLAYED
AT COMMITTEE
Date 11.10.01
1:200
Site Layout
Proposed Stables
Greensbridge Lane

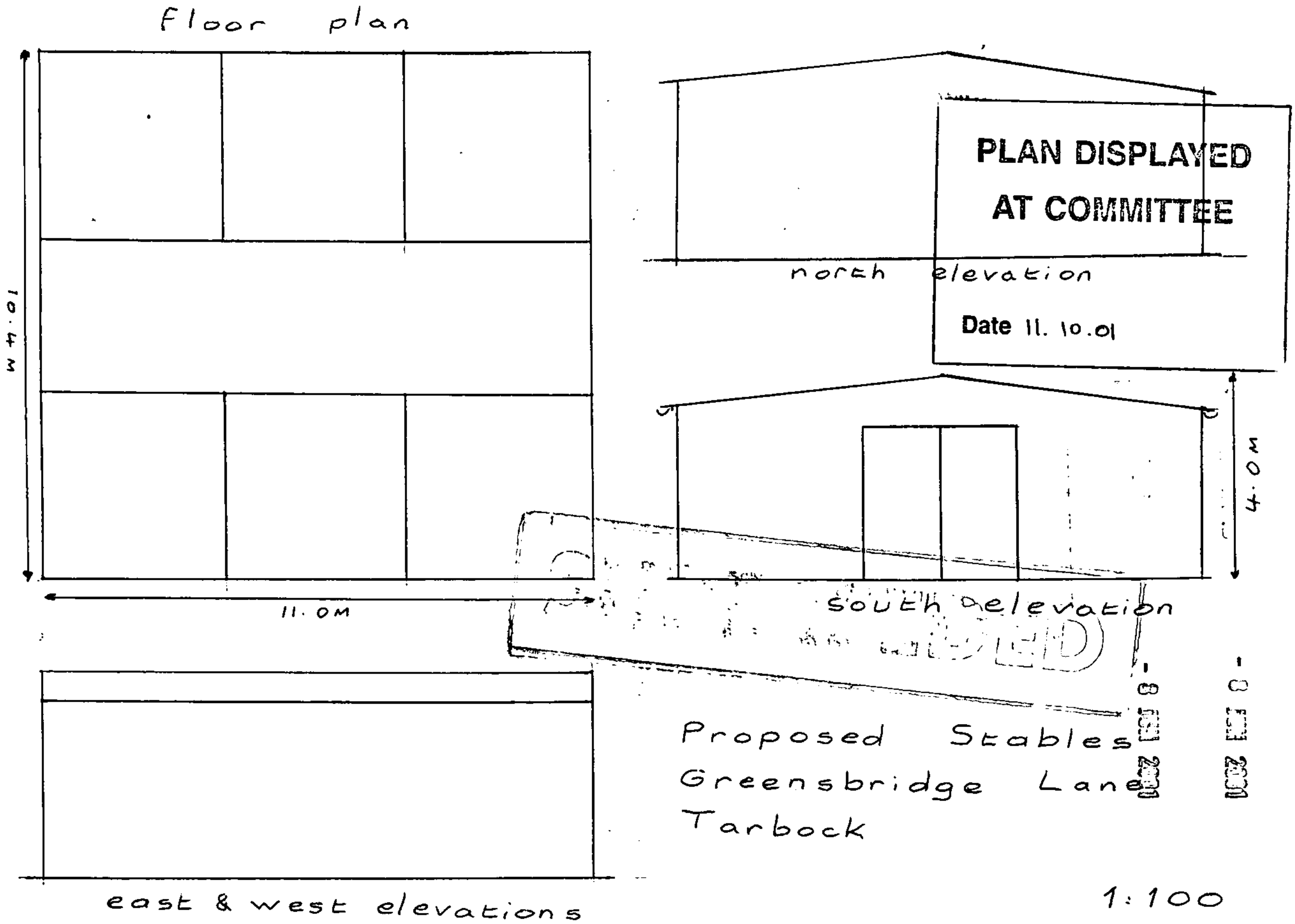

PLAN DISPLAYED
AT COMMITTEE
Date 11. 10.01

- 8 FEB 2001
- 8 FEB 2001
01/00297/FUL


N
9679
·30
0078
·17
0078
·70
0071
·83
0071
·61
GP
BM
45·56
P O
B 5178
T C B
Brewery
House
B 5178
Tarbock
9264
·36
46
0065
0.255ha
C 0.63
0562
0.048ha
0.12
LANE
GREENS BRIDGE
8753
3·09
01/00297/FUL
- 9 MAY 2001
DATE RECEIVED
- 8 JUN 2001
DATE VALID

Floor plan

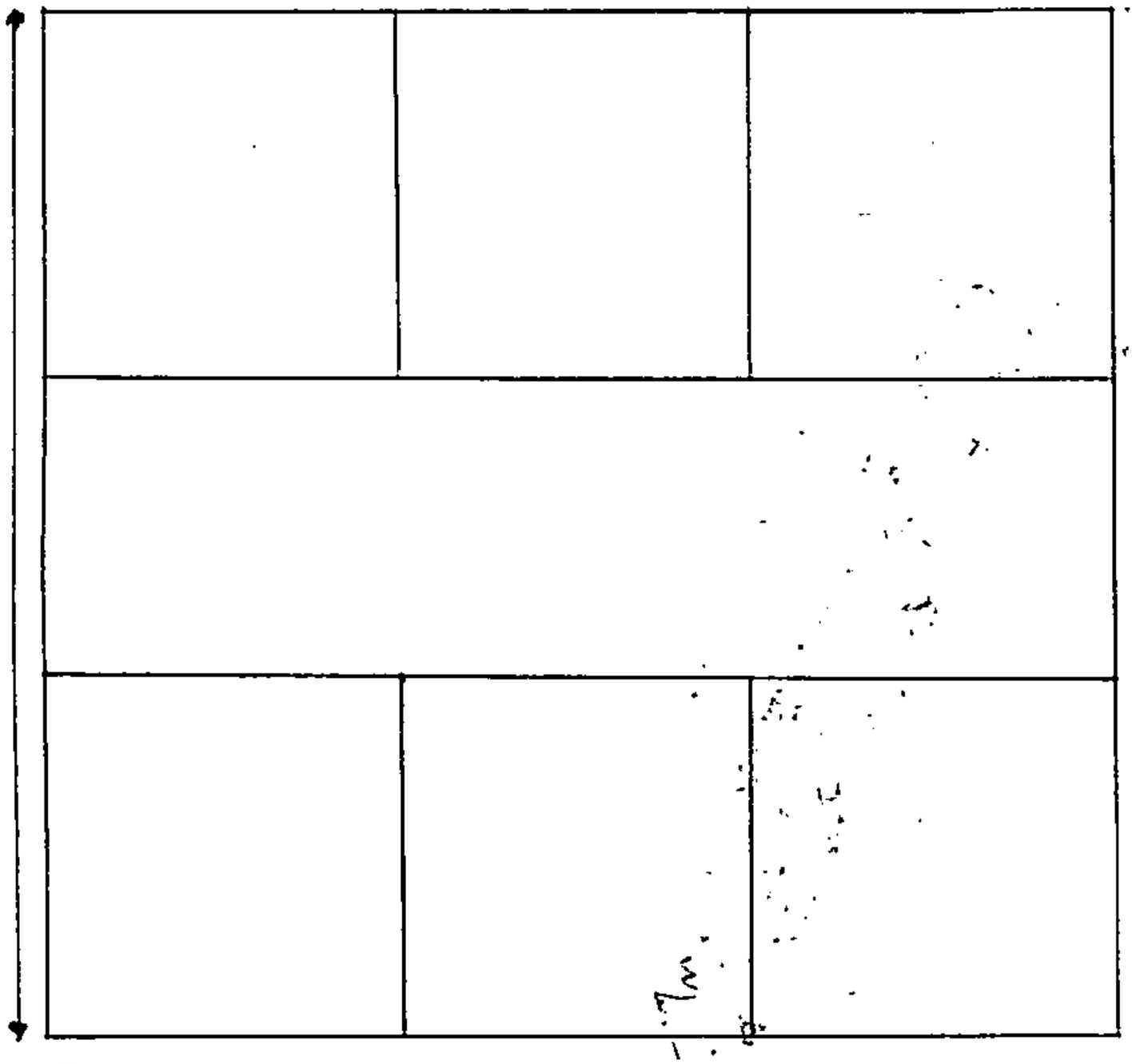



east & west elevations

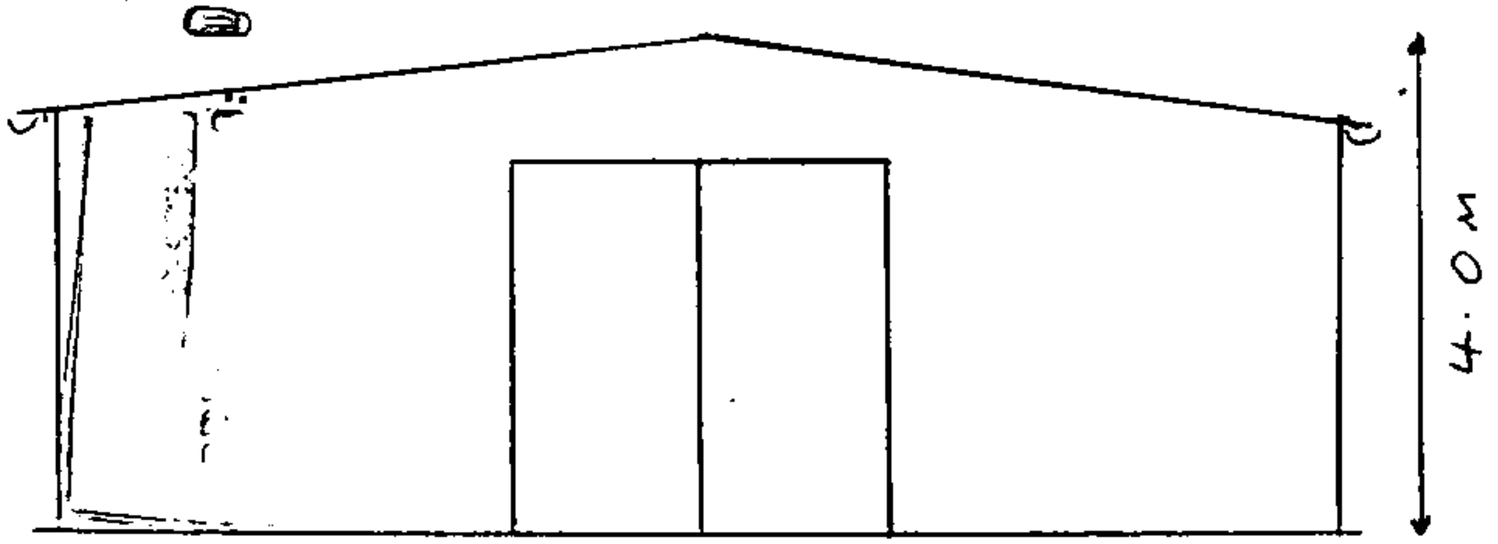

south elevation

Proposed Stables
Greensbridge Lane
Tarbock

1:100

01/00297/OUL
- 9 MAY 2001
- 8 JUN 2001