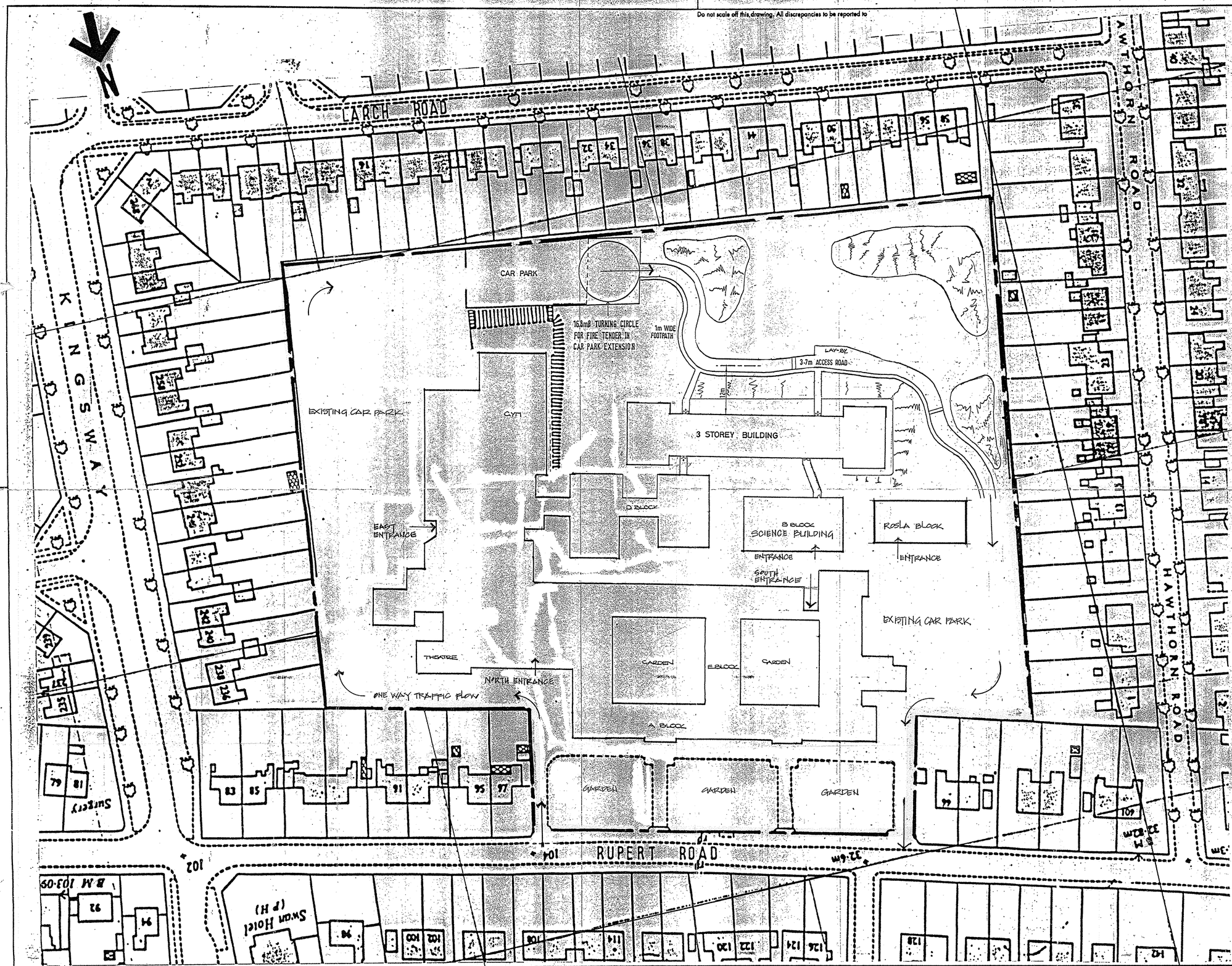

This drawing must not be copied or reproduced or divulged to anyone without permission.

PLAN DISPLAYED AT COMMITTEE

Date 13/4/00

APP /00/ 0069/

18 OCT 1999

10 JAN 2000

REV	DESCRIPTION	DATE	BY	CHECKED

Engineering Design Partnership

CONSULTING ENGINEERS
CAIDAN HOUSE, PARK ROAD
ALTRINCHAM, CHESHIRE
WA14 1TD
TEL: 0161 976 3838 Fax: 0161 969 4558

PROJECT
KNOWSLEY COMMUNITY COLLEGE
ROBY CAMPUS

TITLE
EXISTING SITE PLAN / LOCATION PLAN OF KNOWSLEY COMMUNITY COLLEGE RUPERT RD ROBY

DATE	DRAWN	CHECKED	APPROVED
10/99	CB		

SCALE	DRG. No.	REV
1-500	EDP/1555/P100	0

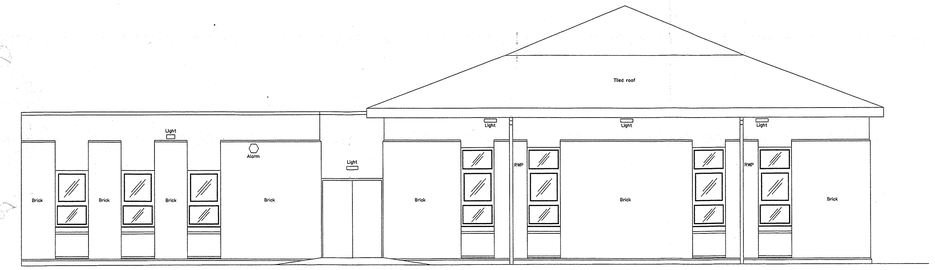

30.00m Datum

Elevation 1

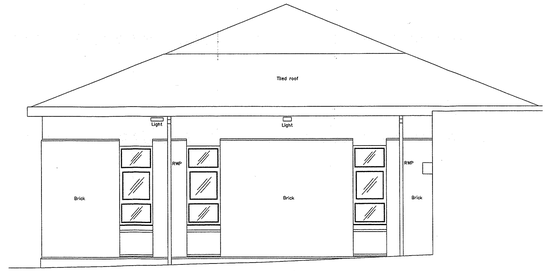

30.00m Datum

Elevation 3

Elevation location plan

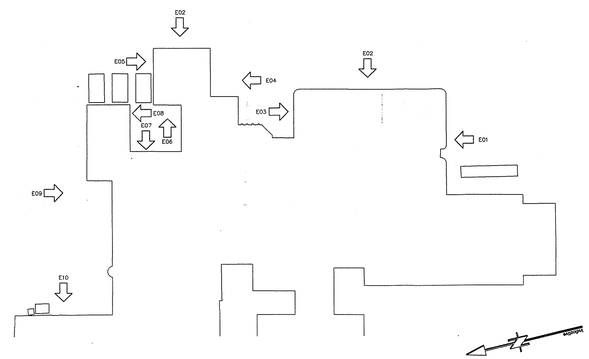

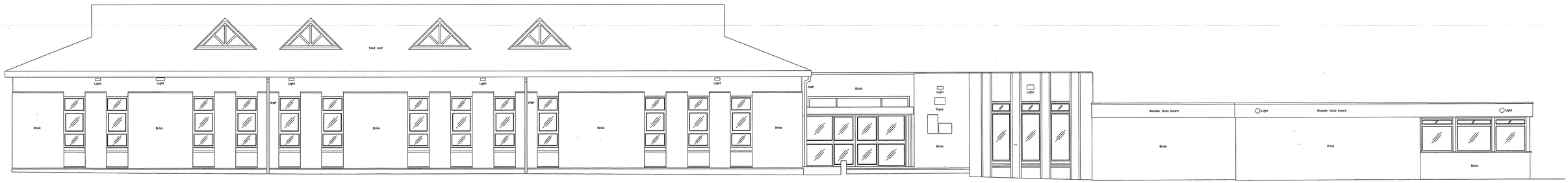

30.00m Datum

Elevation 2

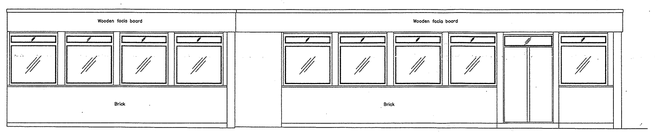

30.00m Datum

Elevation 4

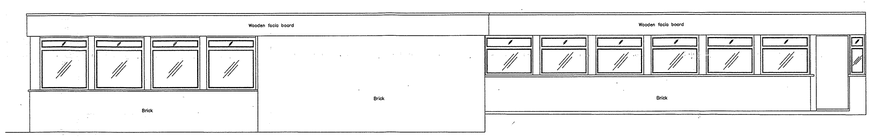

30.00m Datum

Elevation 5

PLAN DISPLAYED AT COMMITTEE

Date

PLAN DISPLAYED AT COMMITTEE

13/4/00.

Date 16/3/00.

VERSION No. APP REV 00691

RECEIVED 10 DEC 1999

FILED 10 MAR 2000

Bench Mark Information
Levels are related to – OSBM
Value – 32.42m (106.37ft)
Situated on the corner of the College,
As indicated on plan SSL:5627:200:1:2

Scale 1:50

0.0 0.5 1.0 1.5 2.0 2.5 3.0 3.5 4.0 4.5 metres

Client EDP Project Management

Title
Elevational Survey
Knowsley College
Roby

Surveyed JI RT JB Processed NMS Drawn AC
Date November 1999 Checked
CAD file name S267-ELV.dwg Revision No.
Drawing No. SSL:5627:50:1:2:ELV

Land & Engineering Surveyors
Survey House 55-57 Wheeler Road Trafford Wharfside M32 0RH
Tel 0161 872 2351 Fax 0161 872 2352
Email mail@surveysystems.co.uk Web www.surveysystems.co.uk
Offices also in Lancaster, Coventry, Wakefield
SURVEYSystems LIMITED
Registered in England No. 1576674

Copyright in this drawing remains with Survey Systems Limited. Do not scale from this drawing, work to figured dimensions. Check all dimensions on-site. In the event of any discrepancy, please refer query to Survey Systems Limited.

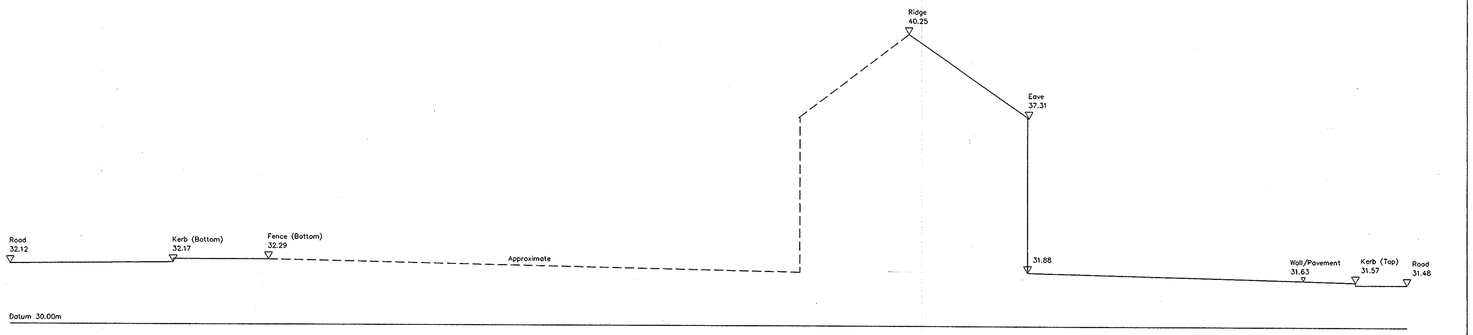

Section A-A

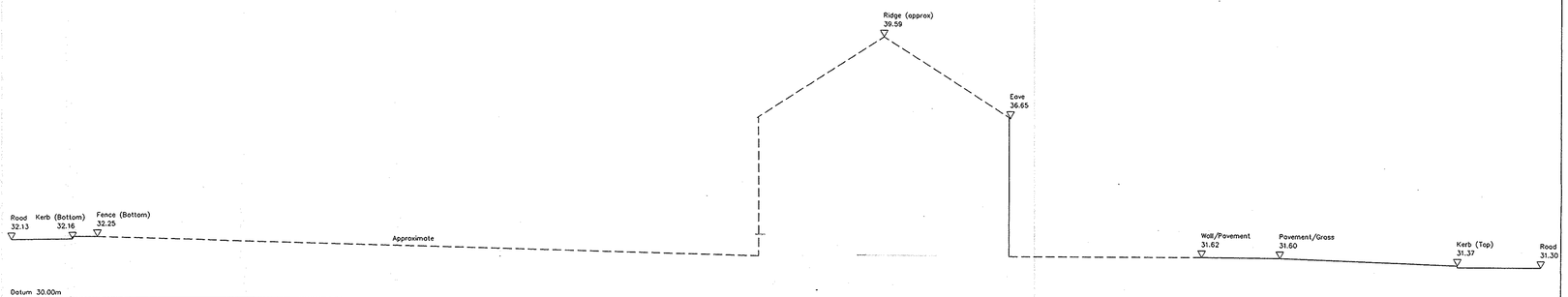

Section B-B

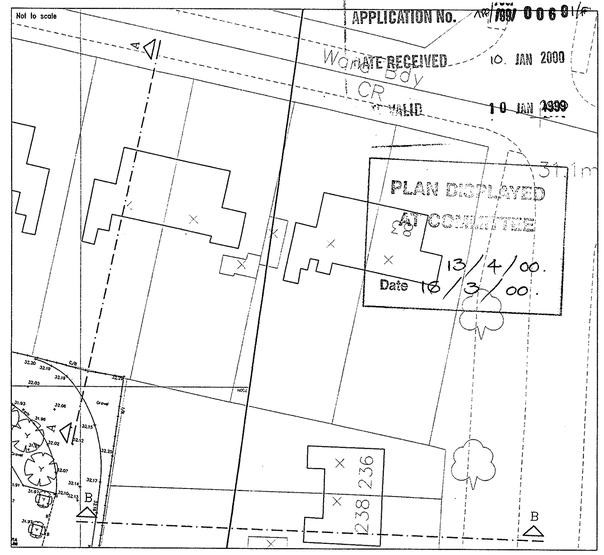

APPLICATION No. 7/99/0060/F

DATE RECEIVED 10 JAN 2000

VALID 10 JAN 1999

PLAN DISPLAYED AT COMMITTEE

13/4/00.

Date 10/3/00.

RECEIVED - 7 JAN 2000

Scale 1:100

0.0 1.0 2.0 3.0 4.0 5.0 6.0 7.0 8.0 9.0 metres

Client EDP Project Management

Title

Sectional Survey
Knowsley College
Roby

Surveyed CW | Processed NMS | Drawn AS

Date January 2000 | Checked

CAD file name 5627 | Revision No.

Drawing No. SSL:5627:100:1:1:SEC

SURVEY Systems LIMITED

Head & Registered Office :
Survey House 55-57 Wilmslow Road Handforth Wilmslow SK9 3EN
Tel: 01625 533444 - Fax: 01625 528815
Email: mail@surveys.co.uk - Web: www.surveys.co.uk
Offices also in : Newcastle - Coventry - Wakefield

Registered in England No. 1576874

Copyright in this drawing remains with Survey Systems Limited. Do not scale from this drawing, work to figured dimensions. Check all dimensions on-site. In the event of any discrepancy, please refer query to Survey Systems Limited.

Do not scale off this drawing. All discrepancies to be reported to

This drawing must not be copied or reproduced or divulged to anyone without permission.

PLANNING APPROVED AT COMMITTEE
Date 13/4/00
16/3/00

N

LARCH ROAD

HAWTHORN ROAD

KINGSWAY

CAR PARK

16.8m Ø TURNING CIRCLE FOR FIRE TENDER IN CAR PARK EXTENSION

1m WIDE FOOTPATH

LAY-BY

3.7m ACCESS ROAD

12m

EXISTING CAR PARK

GYM

3 STOREY BUILDING

D BLOCK

B BLOCK SCIENCE BUILDING

ENTRANCE

ROSLA BLOCK

ENTRANCE

EAST ENTRANCE

SOUTH ENTRANCE

EXISTING CAR PARK

AREA SHOWN HATCHED TO BE DEMOLISHED

PREFAB CONCRETE GARAGES

THEATRE

NORTH ENTRANCE

ONE WAY TRAFFIC FLOW

CARDEN

E BLOCK

CARDEN

A BLOCK

GARDEN

GARDEN

GARDEN

RUPERT ROAD

22.6m

Surgery

Swan Hotel (P H)

B M 103.09

REV	DESCRIPTION	DATE	BY	CHECKED

Engineering Design Partnership

CONSULTING ENGINEERS
CAIDAN HOUSE, PARK ROAD
ALTRINCHAM, CHESHIRE
WA14 1TD
TEL: 0161 976 3636 Fax: 0161 969 4656

PROJECT
KNOWSLEY COMMUNITY COLLEGE
ROBY CAMPUS

TITLE
PROPOSED PERFORMING ARTS and 6th FORM CENTRE
DEMOLITION PLAN

DATE	DRAWN	CHECKED	APPROVED
10/99	CB		

SCALE	DRG No.	REV
1:500	EDP 1555/P 103	—

No. 99 00691
18 OCT 1999
10 JAN 2000

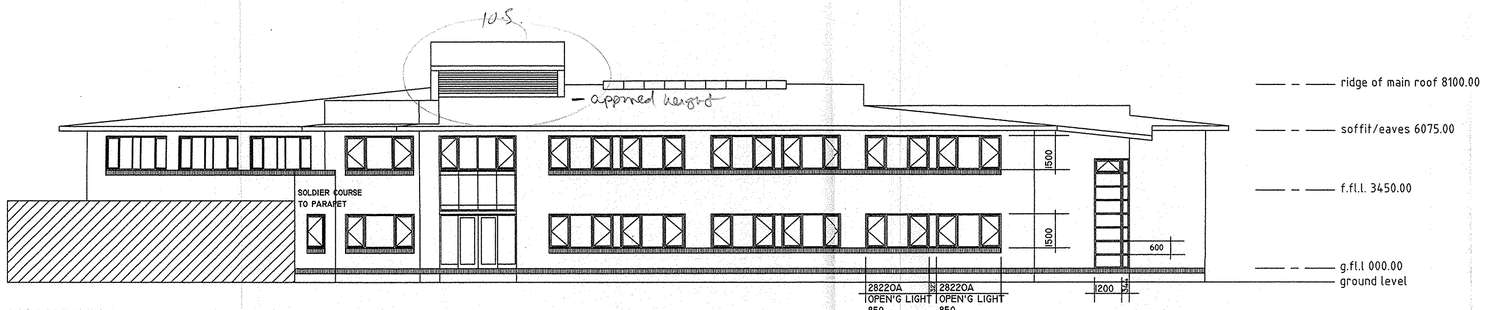

EAST ELEVATION
MAIN ENTRANCE

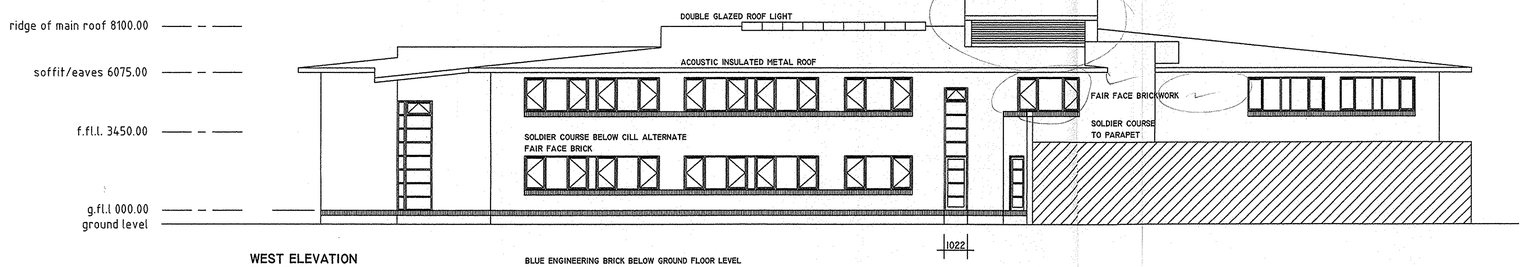

WEST ELEVATION
THEATRE GARDEN

BLUE ENGINEERING BRICK BELOW GROUND FLOOR LEVEL
SOLDIER COURSE BELOW GFL

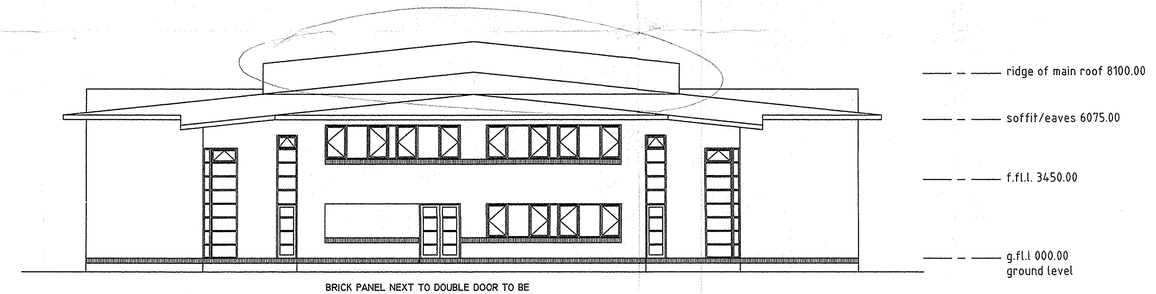

NORTH ELEVATION
THEATRE DELIVERY

BRICK PANEL NEXT TO DOUBLE DOOR TO BE RECESSED 20MM(BOTH LEAFS OF THE CAVITY WALL FORMED AS A KNOCK OUT PANEL) AND PROVIDED WITH A CONTINUOUS LINTEL FOR THE FUTURE ADDITION OF WINDOW

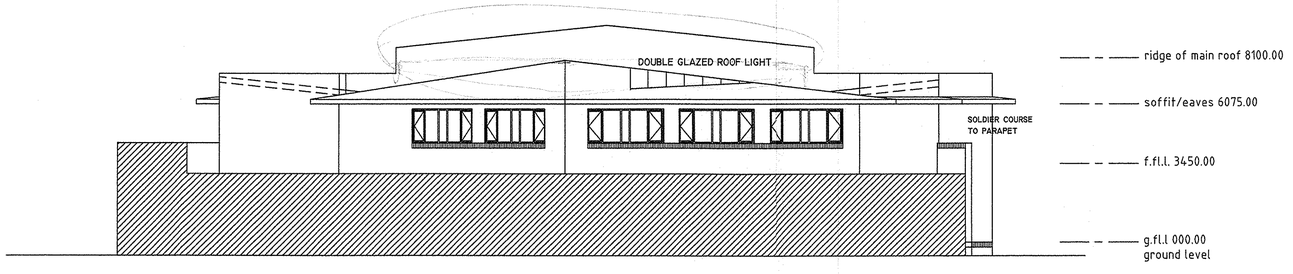

SOUTH ELEVATION
FIRST FLOOR OFFICES

DO NOT SCALE

REV	DESCRIPTION	DATE	BY	CHECKED
A	Dimensions Clarified	10.00	EAW	

EDP Project Management

CONSULTING ENGINEERS
CAIDAN HOUSE, PARK ROAD
ALTRINCHAM, CHESHIRE, WA14 1TD
TEL: 0161 976 3636 FAX: 0161 969 4656
Email: mailbox@engdp.demon.co.uk

PROJECT
Knowsley Community College Roby

TITLE
6th Form Centre
Elevations of New Building

DATE	DRAWN	CHECKED	APPROVED
July 00	E A Wyatt		

SCALE	DRG No.	REV
1:125	EDP 1701/P111	A

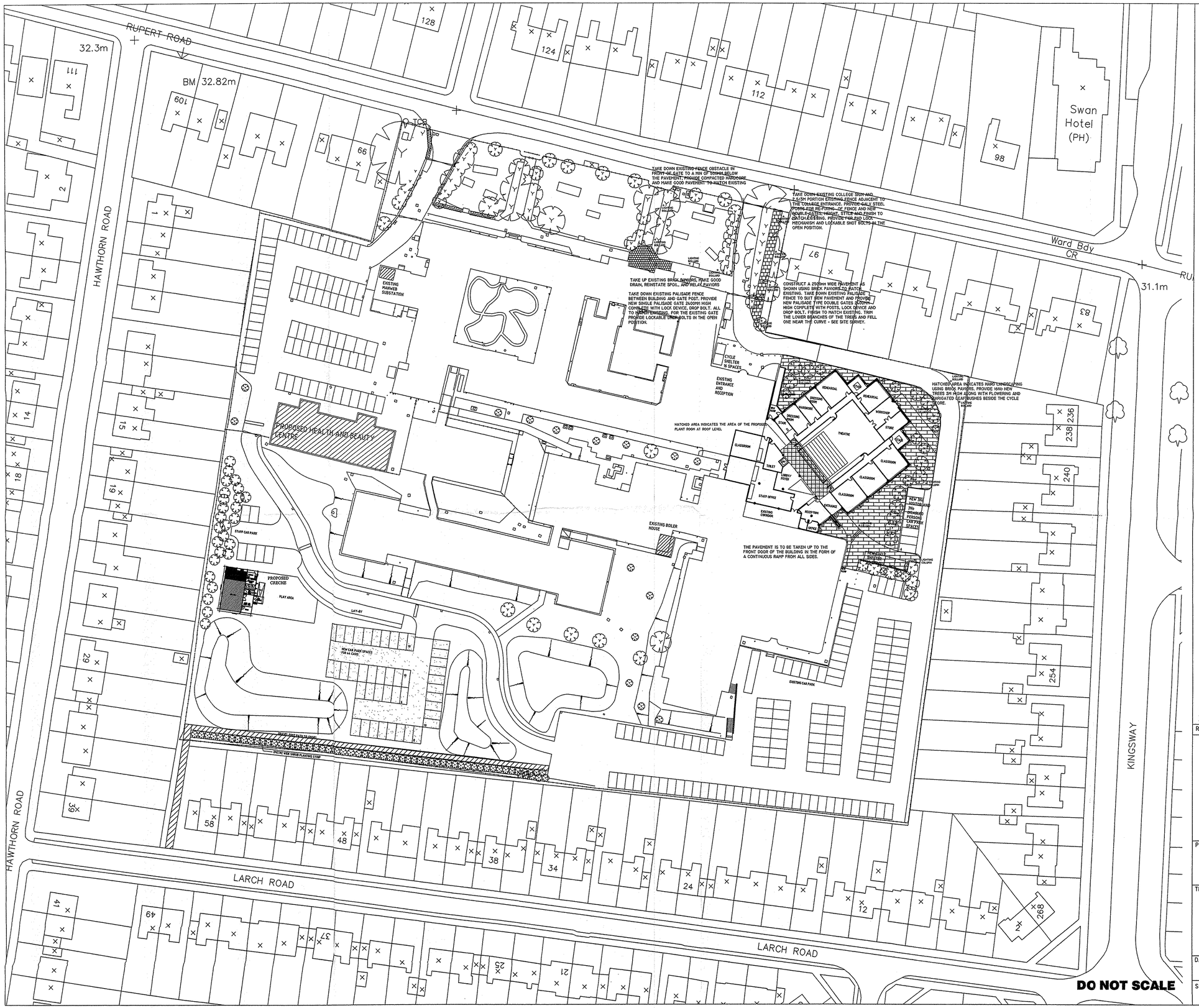

REV	DESCRIPTION	DATE	BY	CHECKED
C	Roof Plant Room Indicated	10.00	EAW	
B	Tender Issue	7.00	EAW	

EDP Project Management

CONSULTING ENGINEERS
CAIDAN HOUSE, PARK ROAD
ALTRINCHAM, CHESHIRE, WA14 1TD
TEL: 0161 976 3636 FAX: 0161 969 4656
Email: mailbox@engdp.demon.co.uk

PROJECT
Knowsley Community College Roby

TITLE
Proposed Site Plan with Additional Car Parking

DATE	DRAWN	CHECKED	APPROVED
July 00	C Bancsi		

SCALE	DRG No.	REV
1:500	EDP 1701/P105	C

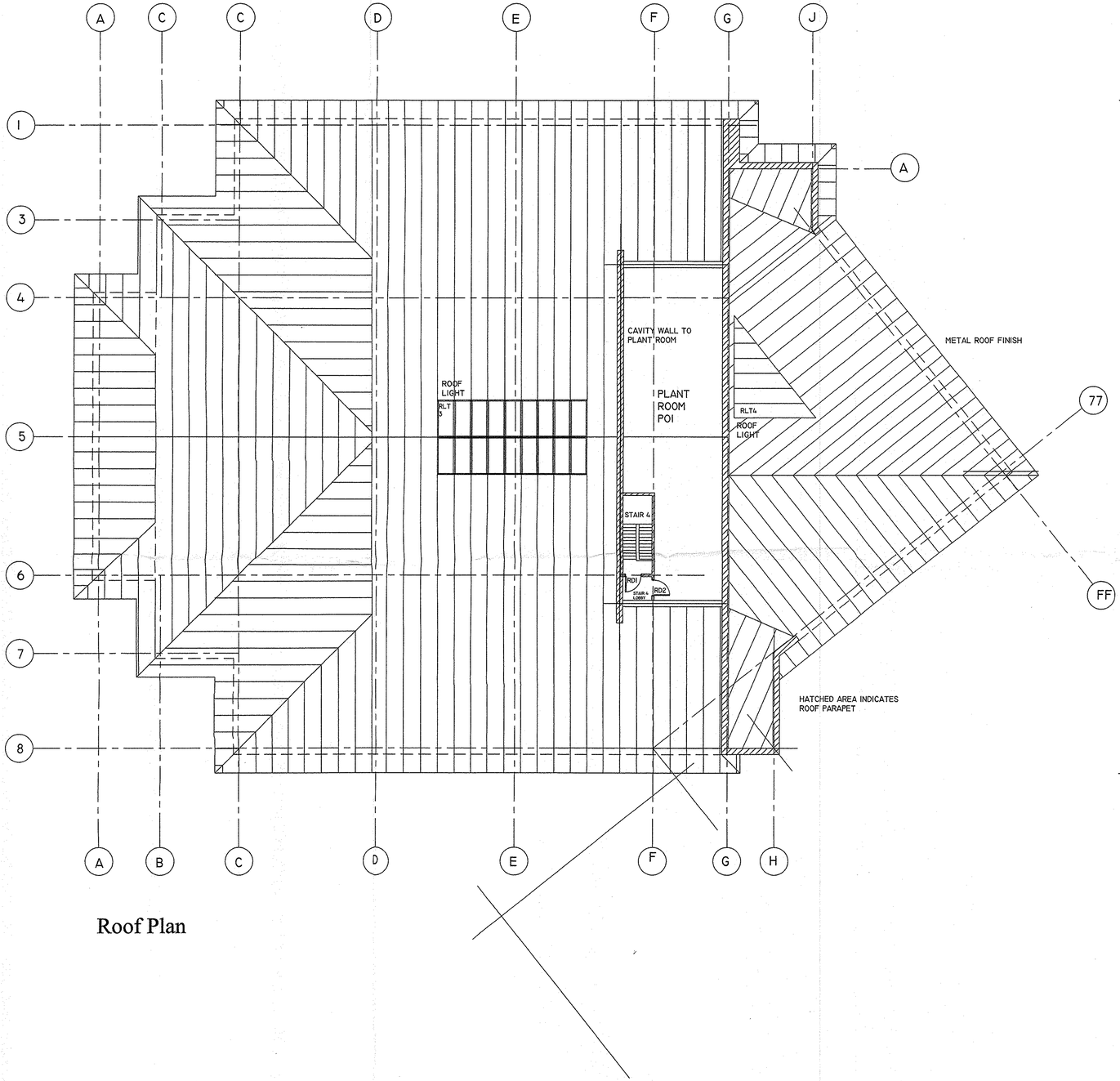

Roof Plan

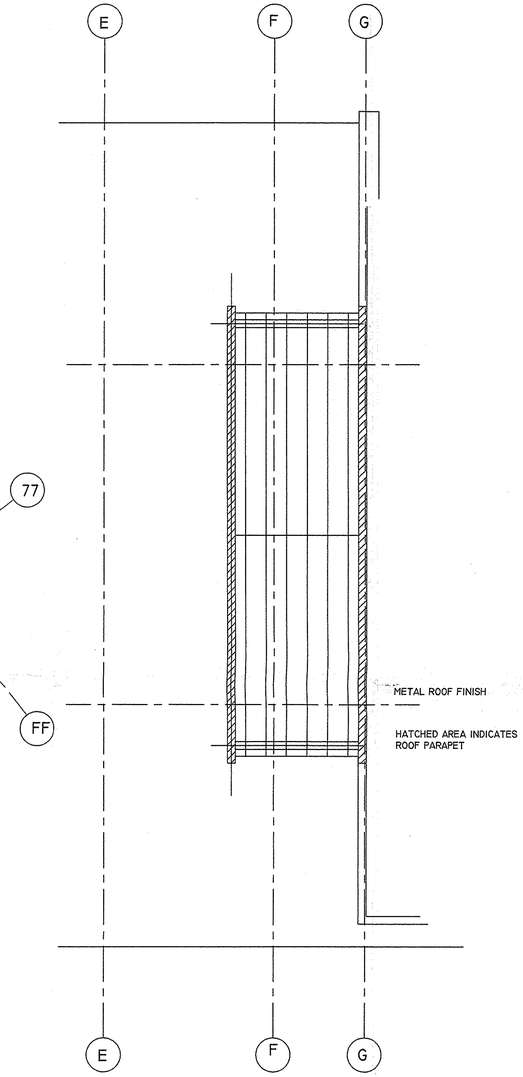

Plant Room Roof Plan

DO NOT SCALE

REV	DESCRIPTION	DATE	BY	CHECKED

EDP Project Management

CONSULTING ENGINEERS
CAIDAN HOUSE, PARK ROAD
ALTRINCHAM, CHESHIRE, WA14 1TD
TEL: 0161 976 3636 FAX: 0161 969 4656
Email: mailbox@engdp.demon.co.uk

PROJECT
Knowsley Community College Roby

TITLE
6th Form Centre
Roof Plan

DATE	DRAWN	CHECKED	APPROVED
July 00	E A Wyatt		

SCALE	DRG No.	REV
1:125	EDP 1701/P104	O

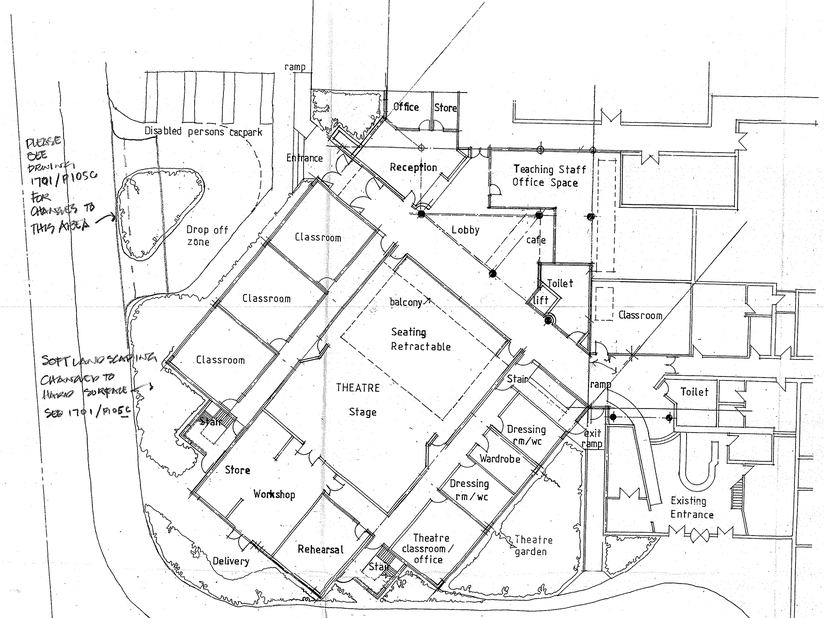

GROUND FLOOR PLAN

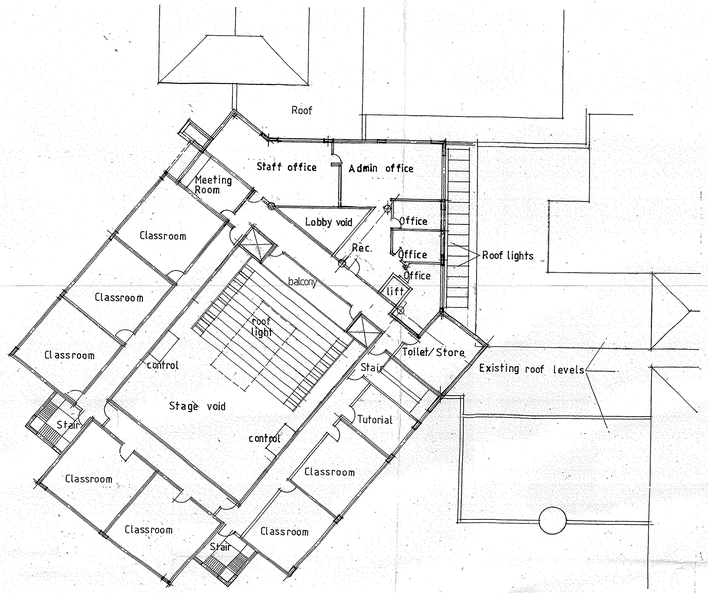

FIRST FLOOR PLAN

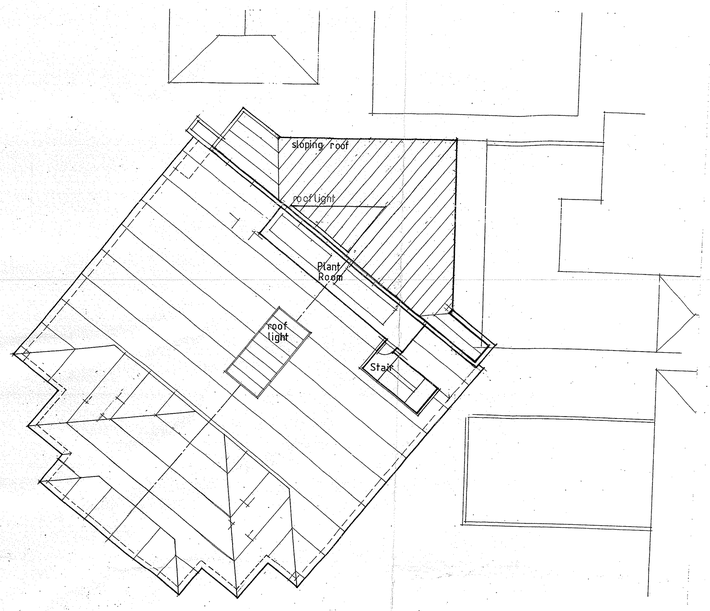

ROOF PLAN

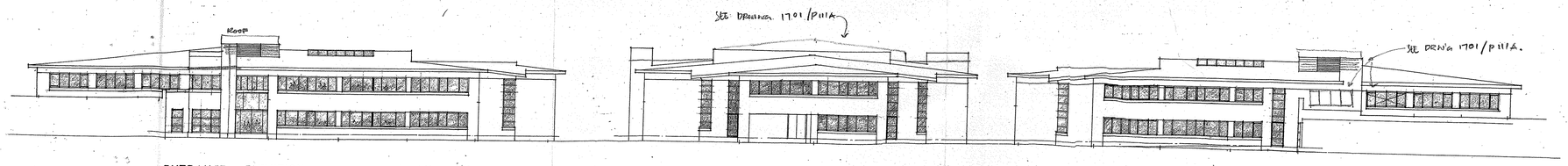

ENTRANCE ELEVATION

THEATRE DELIVERY ELEVATION

THEATRE GARDEN ELEVATION

UDO LEEDS 284

DO NOT SCALE

REV	DESCRIPTION	DATE	BY	CHECKED

Engineering Design Partnership

CONSULTING ENGINEERS
CADIAN HOUSE, PARK ROAD
ALTRINCHAM, CHESHIRE
WA14 1TD
TEL: 0161 976 3636 Fax: 0161 969 4556

PROJECT
KNOWSLEY COMMUNITY COLLEGE
ROBY CAMPUS

TITLE
PROPOSED PERFORMING ARTS and 6th FORM CENTRE
Ground floor plan
First floor plan and Roof plan
Elevations

DATE	DRAWN	CHECKED	APPROVED
AUG 99	CB		

SCALE	DRG No	REV
1:200	EDP 1555/P102	—

Planning Copy

DO NOT SCALE

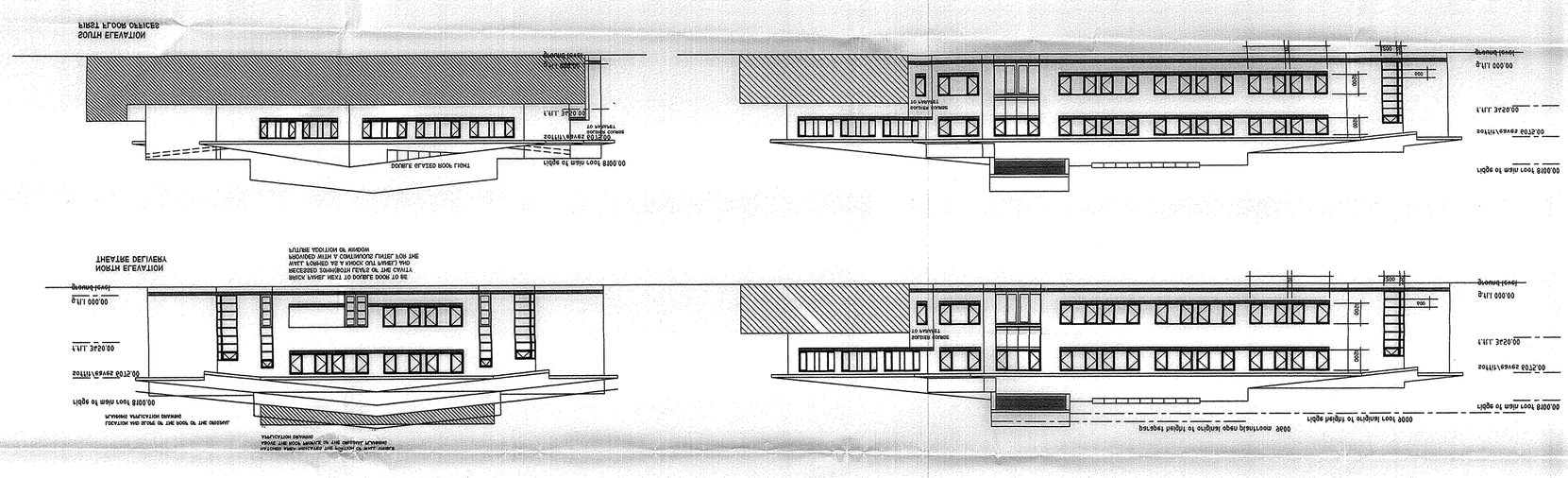
THEATRE GARDEN
WEST ELEVATION
THEATRE DELIVERY
NORTH ELEVATION
FIRST FLOOR OFFICES
SOUTH ELEVATION
Ground level
1st Flr 3420.00
2nd Flr 6840.00
Top of parapet 10260.00
Ridge to main roof 10818.00
DOUBLE GLAZED DOOR LEADING TO THEATRE GARDEN
DOUBLE GLAZED DOOR TO BE REMOVED AND REPLACED WITH A WINDOW TO MATCH THE ADJACENT WINDOWS
DOUBLE GLAZED DOOR TO BE REMOVED AND REPLACED WITH A WINDOW TO MATCH THE ADJACENT WINDOWS
FUTURE ADDITION OF WINDOW TO MATCH THE ADJACENT WINDOWS
RECESSED SIGNBOARD PANEL ON THE CANOPY
MATCH LEVEL NEXT TO DOUBLE DOOR TO BE REMOVED AND REPLACED WITH A WINDOW TO MATCH THE ADJACENT WINDOWS AND A KNOCK OUT PANEL FOR A FUTURE DOOR
DOUBLE GLAZED DOOR TO BE REMOVED AND REPLACED WITH A WINDOW TO MATCH THE ADJACENT WINDOWS

RUPERT ROAD

HAWTHORN ROAD

LARCH ROAD

KINGSWAY

Ward Bdy

CR

Swan Hotel (PH)

32.3m

32.82m

31.7m

31.1m

PLAN DISPLAYED AT COMMITTEE

Date 16/3/00.

13/4/00.

Legend

- Building
- Building overhead / Foundations / Ruins
- Road edge / Change of surface / Drain / Ditch
- Change of slope
- Fence – B/W Barbed wire; C/B Closed board; C/I Corrugated iron; C/L Chain link; C/P Conc. panel; H/R Hand rail; I/R Iron railings; O/B Open board; P/C Post & chain; P/R Post & rail; P/W Post & wire; W/M Wire mesh
- Safety barrier
- Overhead cable
- Gate
- Stile
- Hedge
- Tree
- Limit of foliage/tree canopies
- 52.47 Spot level

B Bollard	P Post	Level prefix descriptions	
Bin Litter bin	RE Rodding eye		
BS Bus stop	RS Road sign	AH Arch level	
BT British Telecom IC	RWP Rain water pipe	BL Bed level	
CPS Concrete Paving Slabs	ST Stop tap	CL Cover level	
CTV Cable Television cover	SV Stop valve	EL Eaves level	
DR Drain	Stay Cable stay	IL Invert level	
Elec Electricol IC	TCB Telephone call box	PL Parapet level	
EP Elec. pole	TL Traffic light	RL Roof/Ridge level	
FL Floodlight	TP Telegraph pole	SL Sarkit level	
FP Flagpole	VP Vent pipe	Spr Arch springing level	
GP Gate post	WM Water meter	TL Threshold level	
G Gully	WO Water outlet	ToW Top of wall level	
GV Gas valve	UTL Unable to Lift	WL Water level	
Hyd Hydrant			
IC Inspection Cover	BH Borehole		
JB Junction box			
KO Kerb outlet			
LB Letter box	TP Trial Pit		
LP Lamp post			
Mkr Utility marker	PH Probe Hole		
MP Mile post			
MY Mercury Telecom IC			
NP Name plate			
PM Parking meter			

Survey Station Coordinates

APPLICATION No APP/P1/00691

DATE REC'D 10 DEC 1999

DATE VALID 10 JAN 2000

This product contains data surveyed at one or more of the following scales: 1/1250, 1/2500 & 1/10000.

Produced 23 Nov 1999 from Ordnance Survey digital data and incorporating surveyed revision available at this date. © Crown Copyright 1999

Reproduction in whole or in part is prohibited without the prior permission of Ordnance Survey.

This Superplan product does not contain all recorded map information.

National Grid sheet reference at centre of this Superplan: SJ4390NE

The representation of a road, track or path is no evidence of a right of way.

Heights are giver in metres above Datum.

The alignment of tunnels is approximate.

Centre Coordinates: 343516 390987

Supplied by: Waterstones, Manchester

Serial Number: 1112B441

Scale 1:500

0.0 5.0 10.0 15.0 20.0 25.0 30.0 35.0 40.0 45.0 metres

Client EDP Project Management

Title

Topographical Survey
Knowsley College
Roby

Surveyed JI RT DP JB Processed NMS — Drawn JP

Date November 1999 — Checked dlp

CAD file name 5627 — Revision No.

Drawing No. SSL:5627:500:1:1

SURVEY Systems LIMITED
Head & Registered Office : Survey House 55-57 Wilmslow Road Handforth Wilmslow SK9 3EN
Tel: 01625 533444 . Fax: 01625 528815
Email: mail@surveys.co.uk . Web: www.surveys.co.uk
Offices also in : Neweastle . Coventry . Wakefield
Registered in England No. 1576874

Copyright in this drawing remains with Survey Systems Limited. Do not scale from this drawing, work to figured dimensions. Check all dimensions on-site. In the event of any discrepancy, please refer query to Survey Systems Limited.



AMENDED

APPLICATION No. APP /99/ 00681

DATE RECEIVED 11 FEB 2000

DATE VALID 10 JAN 2000

REV.	DESCRIPTION	DATE	BY	CHECKED
A	MUSIC CENTRE, PLANTING STRIP AND CRECHE ADDED AND FOOT PATH RELOCATED	FEB 00		
0	PLANNING ISSUE	DEC 99		

PLAN DISPLAYED AT COMMITTEE
13/4/00.
Date 16/3/00.

EDP Project Management

CONSULTING ENGINEERS
CAIDAN HOUSE, PARK ROAD
ALTRINCHAM, CHESHIRE, WA14 1TD
TEL: 0161 976 3636 FAX: 0161 969 4656
Email: mailbox@engdp.demon.co.uk

KNOWSLEY COMMUNITY COLLEGE
ROBY CAMPUS

PROPOSED SITE PLAN WITH ADDITIONAL CAR PARKING

DEC 99	CB		
1:500	EDP 1701/P105		A

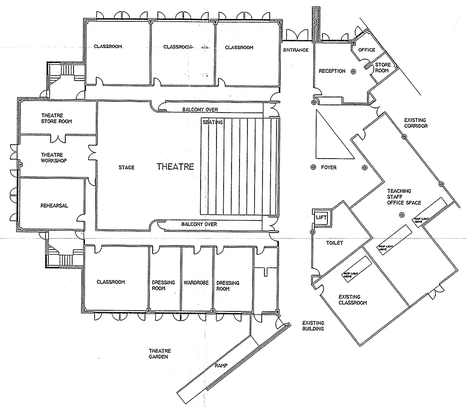

Ground Floor

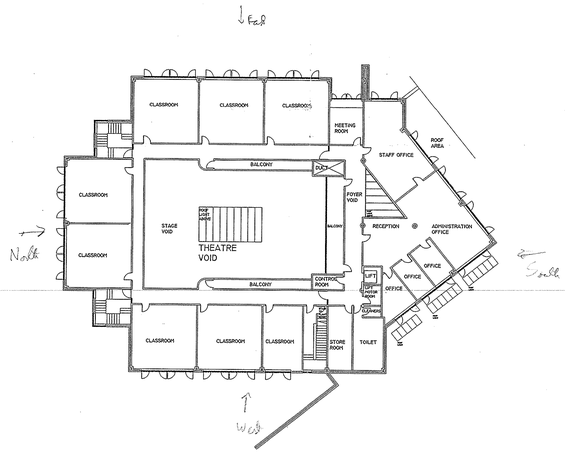

First Floor

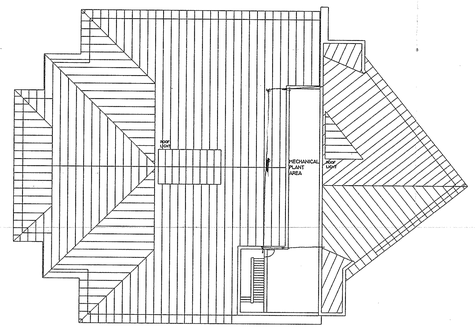

Roof Plan

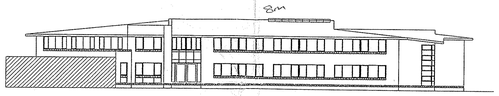

East Elevation
Main Entrance

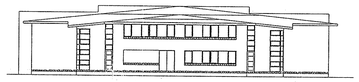

North Elevation
Theatre Delivery

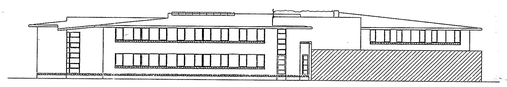

West Elevation
Theatre Garden

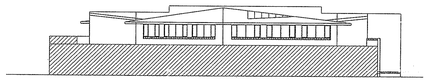

South Elevation
First Floor Offices

PLAN DISPLAYED AT COMMITTEE
Date 13/4/00. 16/3/00.

APPLICATION No. APP/99/0069
DATE RECEIVED 23 DEC 1999
DATE VALID 10 DEC 1999

REV	DESCRIPTION	DATE	BY	CHECKED
A	Original drawing transferred to CAD Building height reduced	12/99		

EDP Project Management
CONSULTING ENGINEERS
CAIDAN HOUSE, PARK ROAD
ALTRINCHAM, CHESHIRE, WA14 1TD
TEL: 0161 976 3636 FAX: 0161 969 4656
Email: mailbox@engdp.demon.co.uk

PROJECT
Knowsley Community College
Sixth Form Centre

TITLE
Ground Floor Plan
First Floor Plan
Roof Plan & Elevations

DATE	DRAWN	CHECKED	APPROVED
DEC 1999	EAW		

SCALE	DRG No.	REV
1:250	1701/P102	A

DO NOT SCALE

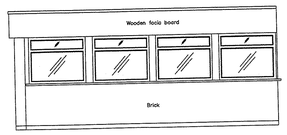

30.00m Datum

Elevation 6



30.00m Datum

Elevation 7

Elevation location plan

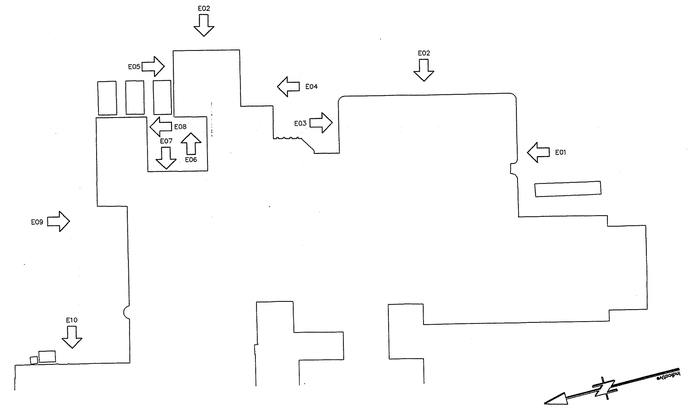

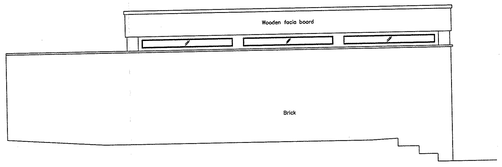

30.00m Datum

Elevation 8



30.00m Datum

Elevation 10

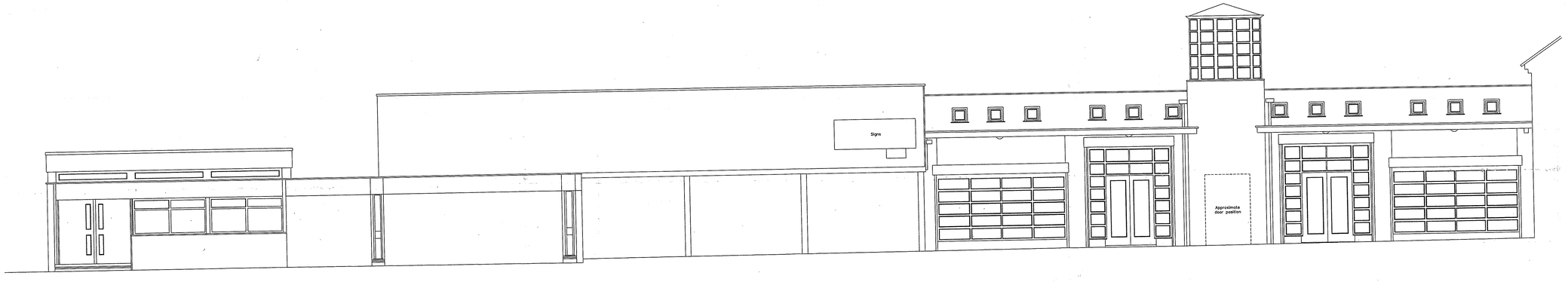

30.00m Datum

Elevation 9

RECEIVED 10 DEC 1999

VALID 10 JAN 2000

PLAN DISPLAYED AT COMMITTEE 13/4/00. Date 16/3/00.

Bench Mark Information
Levels are related to – OSBM
Value – 32.42m (106.37ft)
Situated on the corner of the College.
As indicated on plan SSL:5627:200:1:2

Scale 1:50

0.0 0.5 1.0 1.5 2.0 2.5 3.0 3.5 4.0 4.5 metres

Client EDP Project Management

Title
Elevational Survey
Knowsley College
Roby

Surveyed JL RT JB Processed NMS Drawn AC
Date November 1999 Checked
CAD file name 5267-ELV.dwg Revision No.
Drawing No. SSL:5627:50:2:2:ELV

Head & Registered Office :
Survey House 57-67 Wharfedale Road Ipsden Industrial Estate Wallingford Oxon OX10 8HR
Tel: 01491 680500 Fax: 01491 680501 e-mail: info@surveysystems.co.uk Web: www.surveysystems.co.uk
Also at: Bishop's Stortford . Chesterfield . Coventry . Wakefield
Offices also in : Norwich . Coventry . Wakefield
SURVEYSystems LIMITED
Registered in England No. 1576974

Copyright to this drawing remains with Survey Systems Limited. Do not scale from this drawing, work to figured dimensions. Check all dimensions on-site. In the event of any discrepancy, please refer query to Survey Systems Limited.