APPLICATION No: 01 / 00632 / FUL

Proposed Development:

ERECTION OF 1 NO. LIVESTOCK BUILDING, 8 NO. POLYTUNNELS AND CARAVAN FOR TEMPORARY RESIDENCE
SANDY LANE FARM
CUT LANE KIRKBY

Committee Date: 1st August 2002

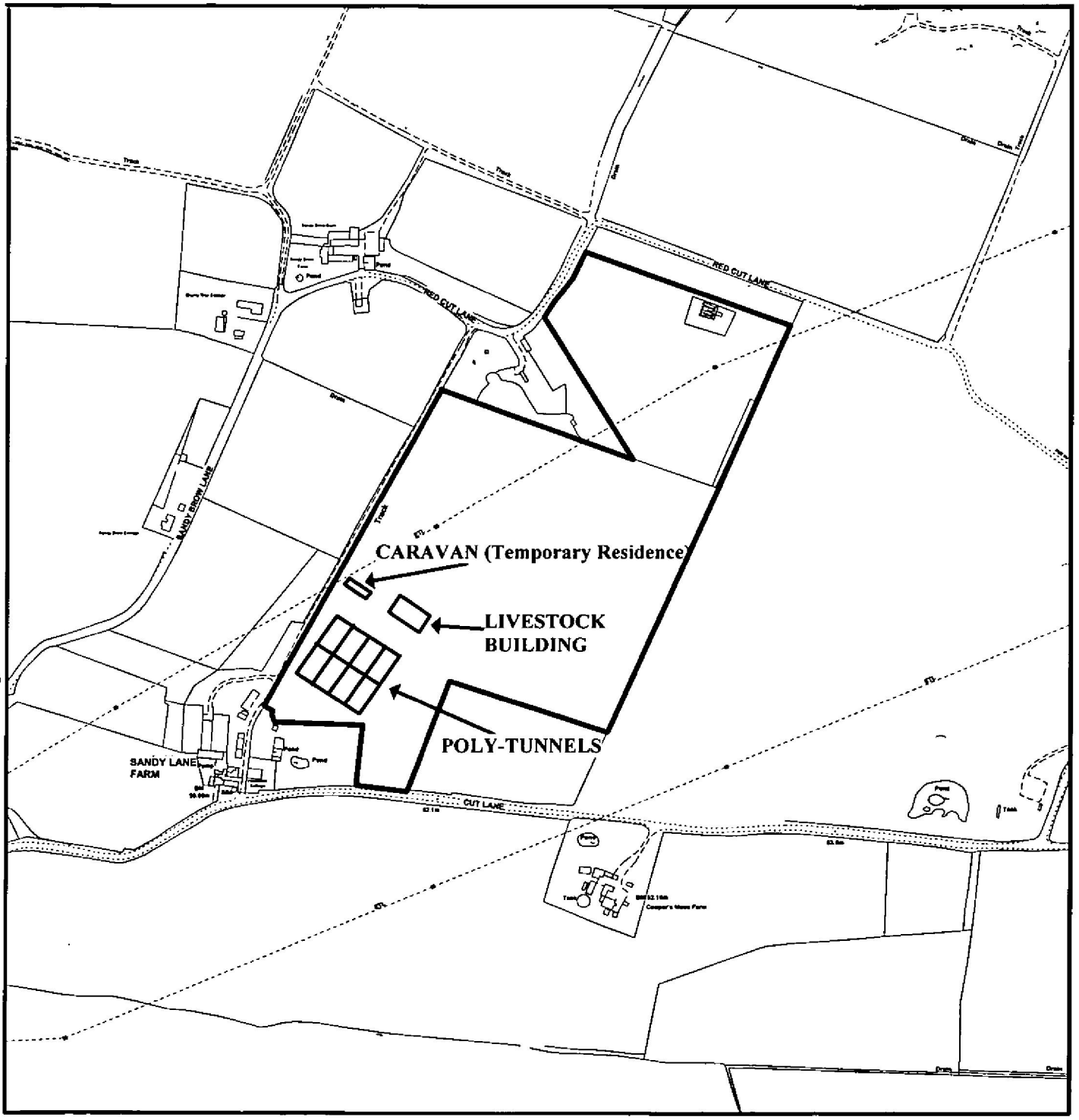

Reproduced from the Ordnance Survey mapping with the permission of the Controller of her Majesty's Stationery Office © Crown copyright. Unauthorised reproduction may lead to prosecution or civil proceedings Knowsley LA076201

Scale: 1:5000

NORTH

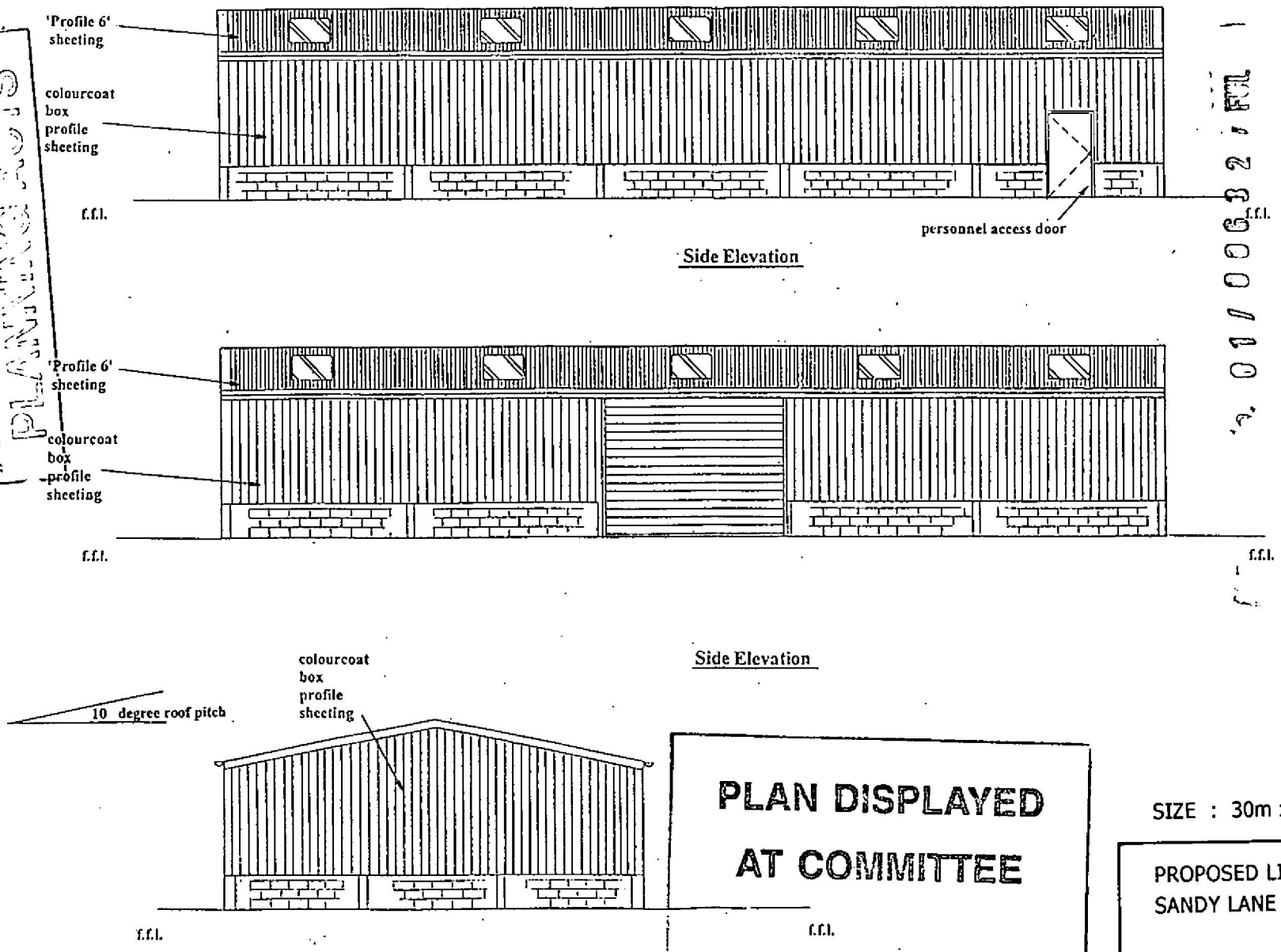

PLAN DISPLAYED AT COMMITTEE

Date

SIZE : 30m x 14m x 5m

PROPOSED LIVESTOCK BUILDING AT SANDY LANE FARM, KIRKBY

Date : 18.5.01
Scale : N.T.S.

APPROVED UNDER PLANNING ACTS

01/00632/FUL
17 SEP 2001
14 NOV 2001
DATE VALID

KNOWSLEY BOROUGH COUNCIL
PLANNING ACTS

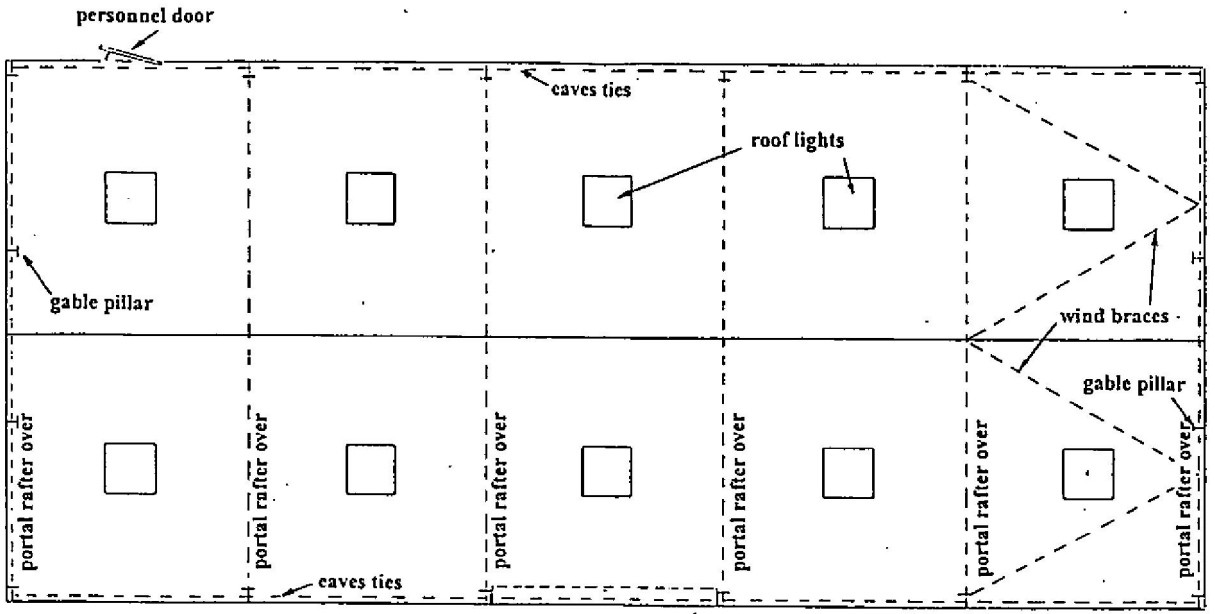

. 01/00632/FUL
17 SEP 2001
14 NOV 2001

Plan View

NOTES

Framework: 254 x 146 x 31kg U.B. stanchions
203 x 133 x 25kg U.B. portal rafters
202 x 133 x 25kg U.B. gable pillars
C.H.S. eaves tie beams
C.H.S. rafter bracing in each end bay of the roof
175 x 75mm timber purlins
225 x 75mm timber wallplates
125 x 75mm timber cladding rails

Cladding:

Roof: Natural grey 'Profile 6' corrugated fibre cement sheeting to inconspicuous tendons long G.R.P. rooflights crown ridge and barge boards
Each eaves to have 125mm deep flow P.V.C. gutters complete with fall pipes

Verticals: Colourcoat box profile plastisol coated mild steel sheeting to the levels detailed

PLAN DISPLAYED
AT COMMITTEE
Date 01.08.02

DESIGN: B.S. 5502
CLASS 2

SIZE : 30m x 14m x 5m

PROPOSED LIVESTOCK BUILDING AT SANDY LANE FARM, KIRKBY

Date : 18.5.01
Scale : N.T.S.

PLAN REFERRED TO

FLOOR-PLAN

OF PROPOSED TEMPORARY RESIDENCE

AT SANDY LANE FARM, KIRKBY

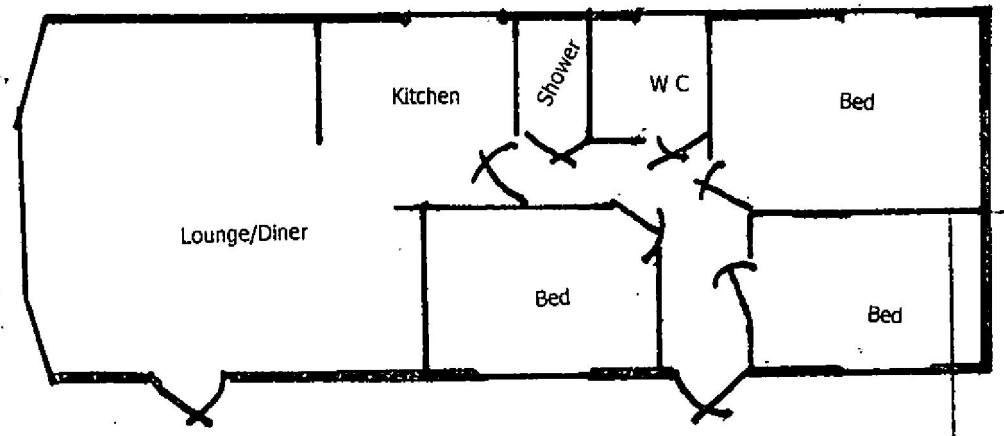

PLAN DISPLAYED AT COMMITTEE

Date 01.08.02

14 NOV 2001

MICHAEL CUNNINGHAM F.R.I.C.S.
Chartered Surveyor
Town & Country Planning Consultant
30 Stanley Street, Ormskirk, Lancs L39 2DH
Tel : 01695 580490 Fax-01695 580490 E-mail-mgcunningham@fineone.net

Date: 5.11.01	Scale NOT TO SCALE
Drawn: mgc	Ref No: 1184m/3

fruit trees

eeeee - trees

z perlin barrier

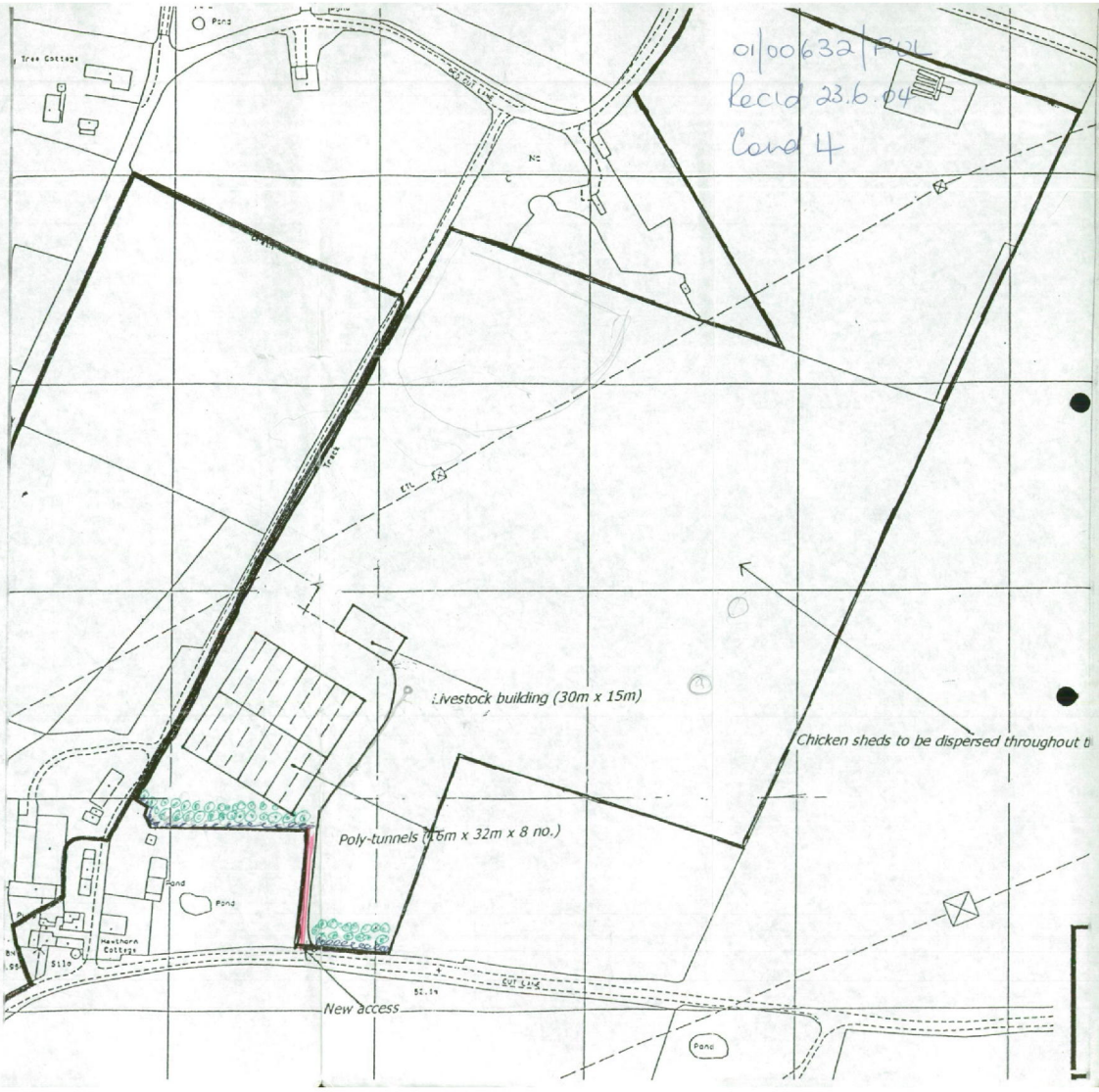

01/00632/FUL
Recd 23.6.04
Card 4

PLAN REFERRED TO

Sandy Lane Farm
Cut Lane, Kirkby

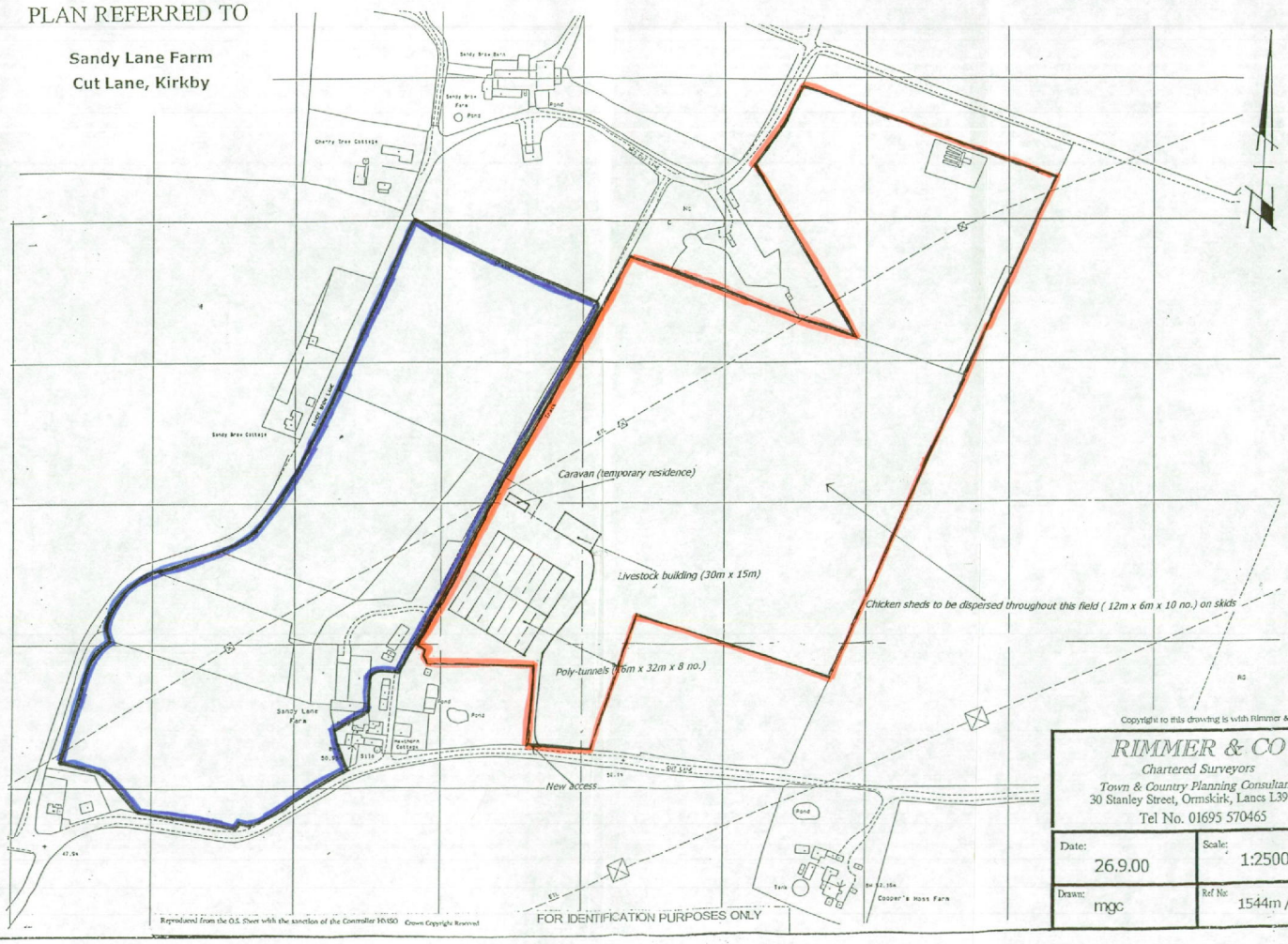

Reproduced from the O.S. Sheet with the sanction of the Controller HMSO Crown Copyright Reserved

FOR IDENTIFICATION PURPOSES ONLY

Copyright to this drawing is with Rimmer & Co.

RIMMER & CO
Chartered Surveyors
Town & Country Planning Consultants
30 Stanley Street, Ormskirk, Lancs L39 2DH
Tel No. 01695 570465

Date:	Scale:
26.9.00	1:2500
Drawn: mgc	Ref No: 1544m / 1a

01/00632/FUL
Recd 29/6/06
Cond 3

PLAN REFERRED TO

Sandy Lane Farm
Cut Lane, Kirkby

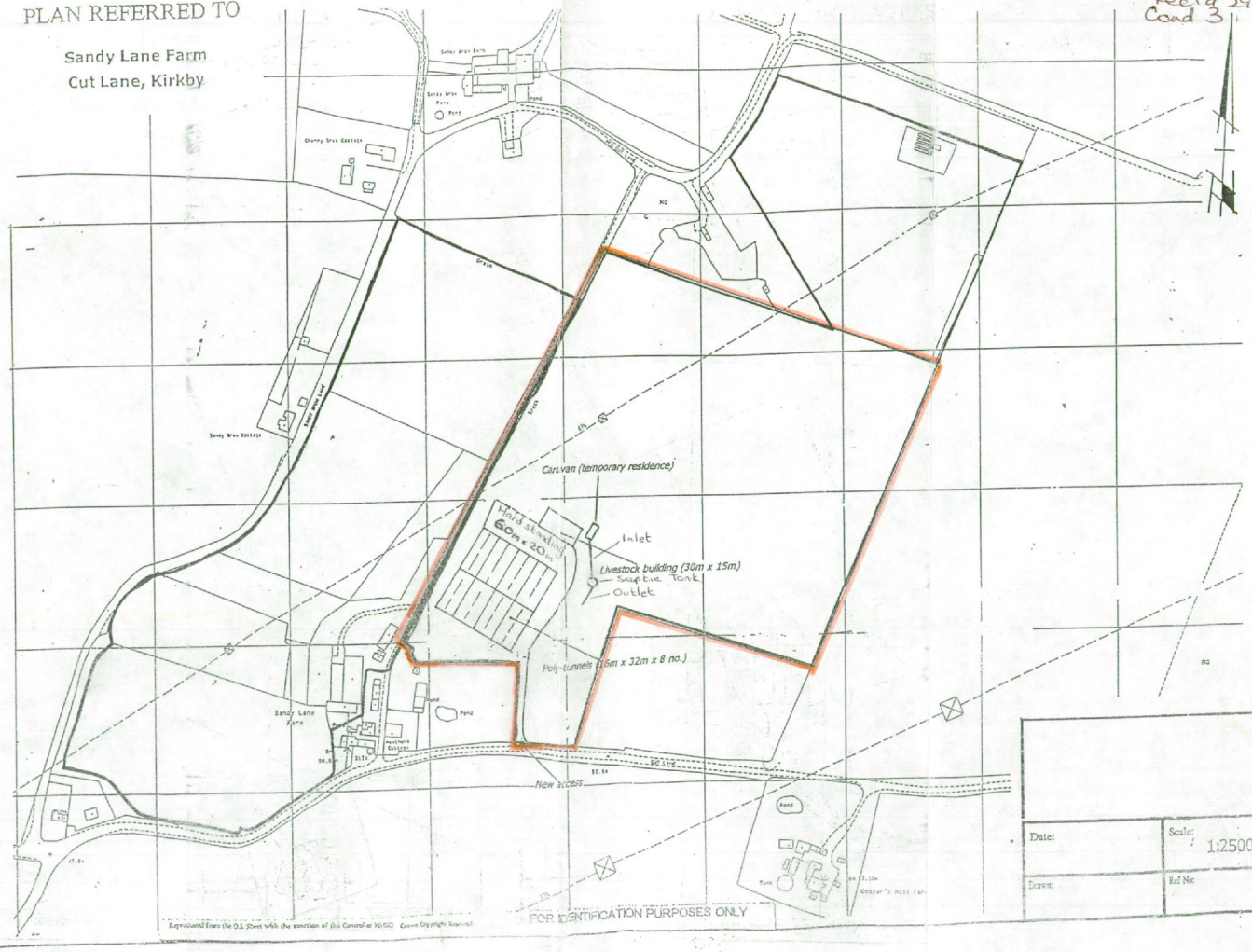

Date:

Scale: 1:2500

Drawn:

Ref No:

Reproduced from the O.S. Sheet with the sanction of the Controller HMSO. Crown Copyright reserved.

FOR IDENTIFICATION PURPOSES ONLY

DRAWING 2.

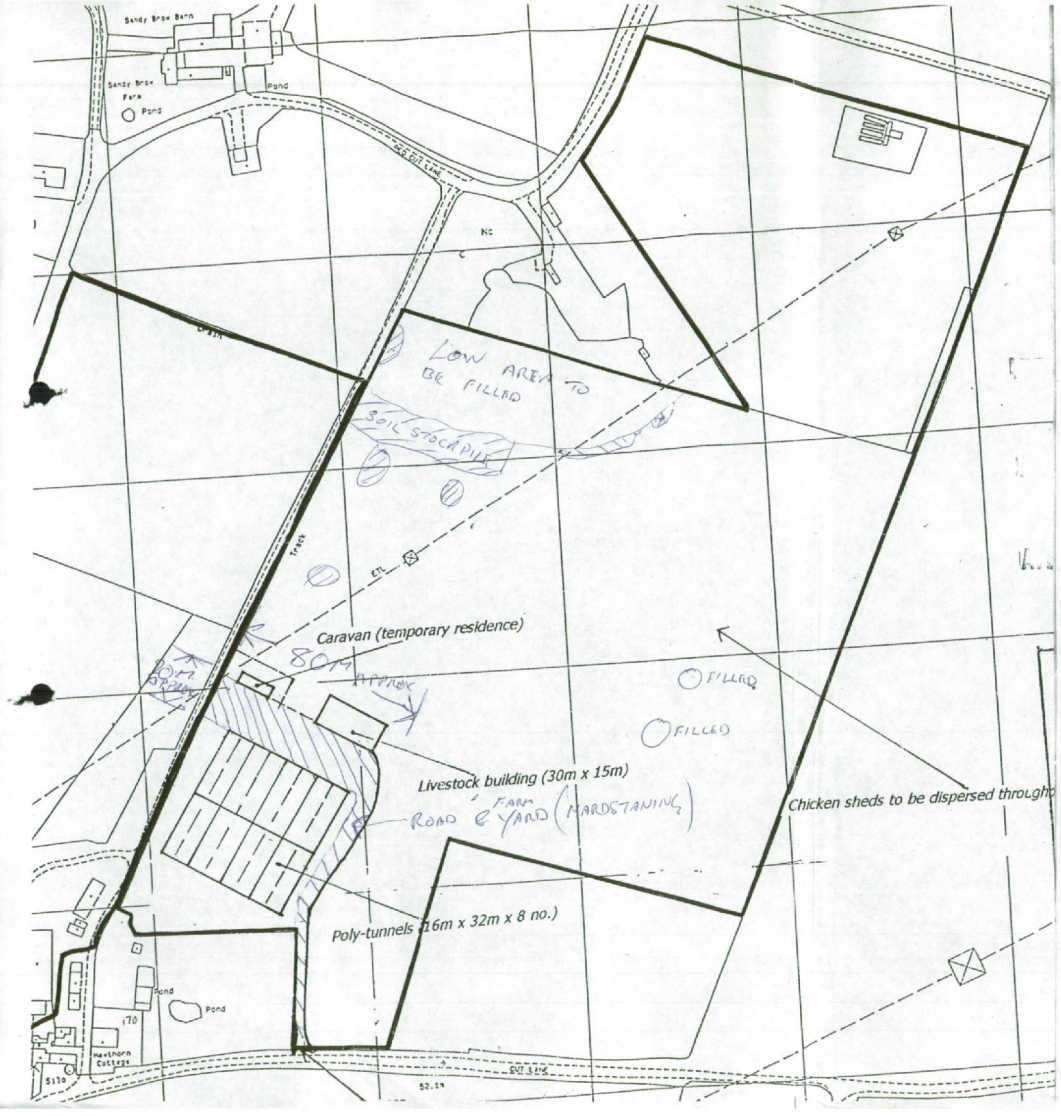

Sandy Brow Barn
Sandy Brow Farm
Pond
Pond
NCO CUT LANE
NC
Drain
LOW AREA TO BE FILLED
SOIL STOCKPILE
Track
ETL
Caravan (temporary residence)
80M APPROX
FILLED
FILLED
Livestock building (30m x 15m)
ROAD & FARM YARD (HARDSTANING)
Chicken sheds to be dispersed through
Poly-tunnels (16m x 32m x 8 no.)
Pond
Pond
170
Hawthorn Cottage
CUT LANE
52.1m

DRAWING 1.

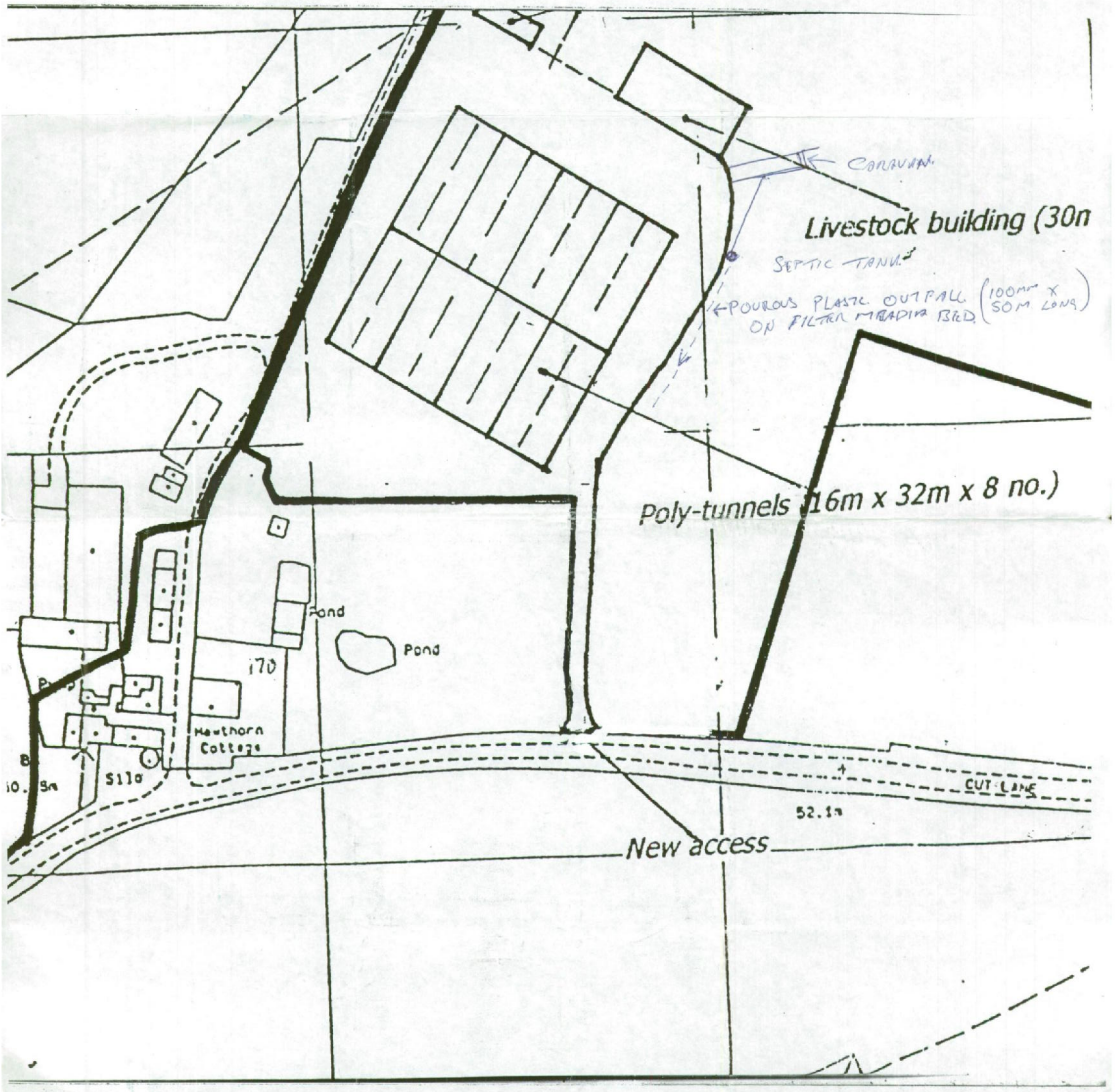
CARAVAN
Livestock building (30m
SEPTIC TANK
POUROUS PLASTIC OUTFALL ON FILTER MEDIA BED (100mm X 50M LONG)
Poly-tunnels (16m x 32m x 8 no.)
Pond
Pond
170
Hawthorn Cottage
S11a
CUT LINE
52.1m
New access

PLAN REFERRED TO

Sandy Lane Farm
Cut Lane, Kirkby

Plans showing amended siting of caravan. Spoke to Amanda Amended siting is acceptable.

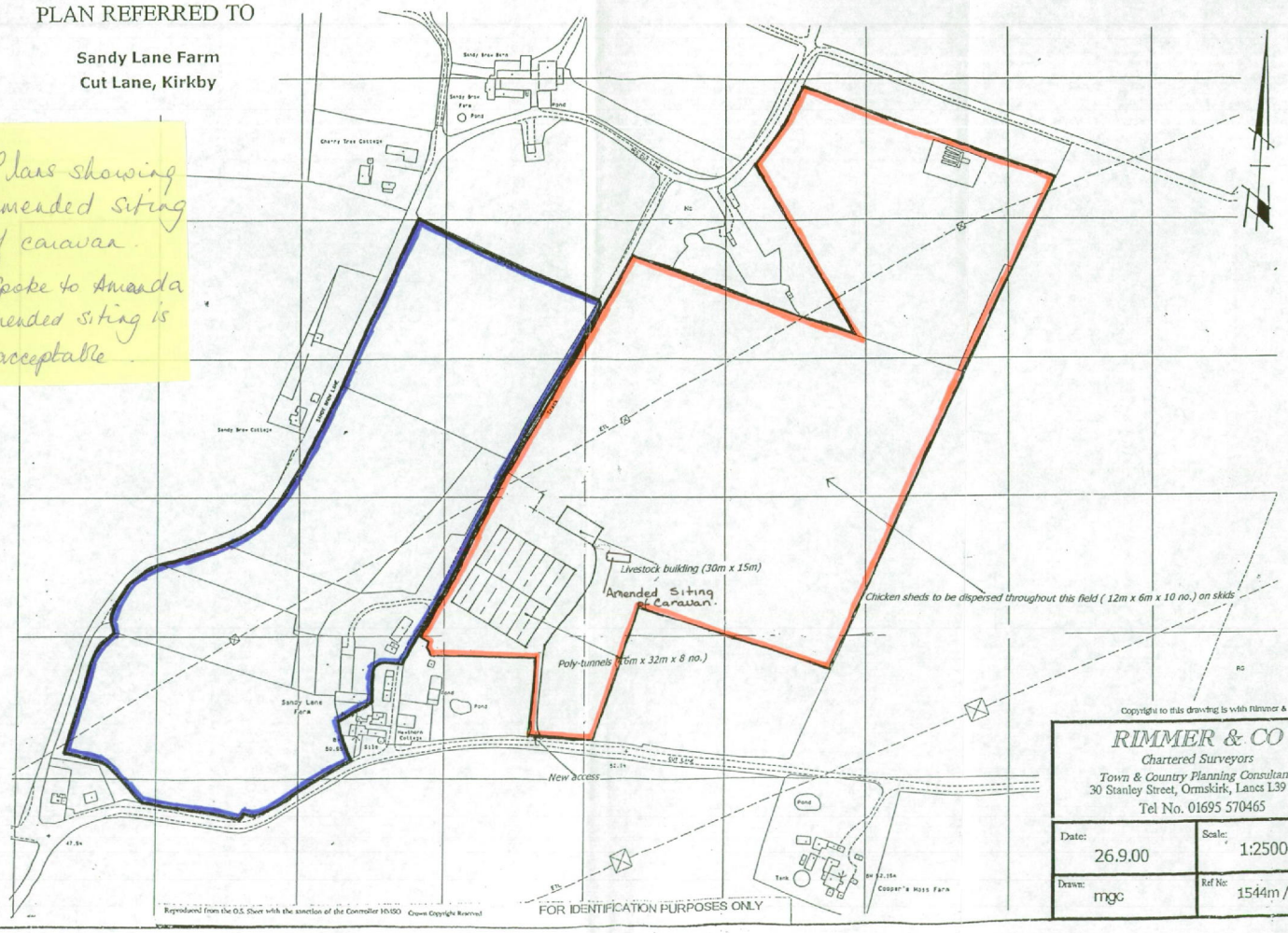

Reproduced from the O.S. Sheet with the sanction of the Controller HMSO. Crown Copyright Reserved

FOR IDENTIFICATION PURPOSES ONLY

Copyright to this drawing is with Rimmer & Co.

RIMMER & CO
Chartered Surveyors
Town & Country Planning Consultants
30 Stanley Street, Ormskirk, Lancs L39 2DH
Tel No. 01695 570465

Date:	Scale:
26.9.00	1:2500
Drawn: mgc	Ref No: 1544m / 1a



PLAN REFERRED TO

No. 01/00632/FUL
7 SEP 2001
14 NOV 2001

SANDY LANE FARM, KIRKBY

- Land owned and farmed by A. Geilty
- Land tenanted and farmed by A. Geilty
- Buildings demolished within last 10 years approx.

Current agricultural land use

- Arable
- Livestock (proposed)

APPROVED UNDER PLANNING ACTS

FOR IDENTIFICATION PURPOSES ONLY

© Crown Copyright. All rights reserved. Licence number ES 100034185

MICHAEL CUNNINGHAM F.R.I.C.S.
Chartered Surveyor
Town & Country Planning Consultant
30 Stanley Street, Ormskirk, Lancs L39 2DH
Tel No. 01695 580490 Fax 01695 580490 e-mail mgcunningham@lineone.net

Date:	Scale:
27.3.01	1:10,000 approx
Drawn: mgc	Ref No: 1544m / 2

PLAN REFERRED TO

Sandy Lane Farm
Cut Lane, Kirkby

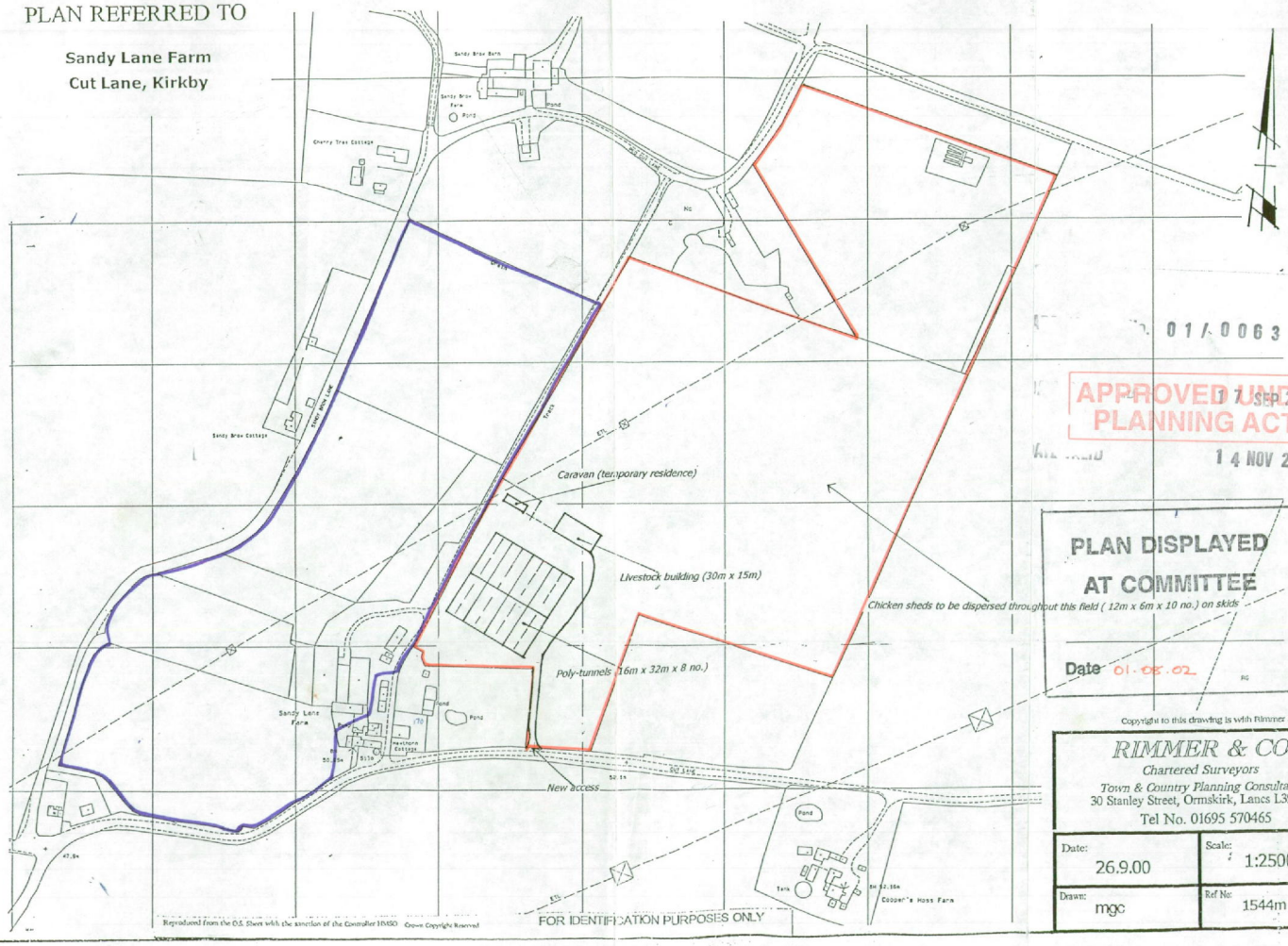

01/00632/FUL

APPROVED UNDER PLANNING ACTS

17 SEP 2001

14 NOV 2001

PLAN DISPLAYED AT COMMITTEE

Date 01.08.02

Reproduced from the O.S. Sheet with the sanction of the Controller HMSO Crown Copyright Reserved

FOR IDENTIFICATION PURPOSES ONLY

Copyright to this drawing is with Rimmer & Co.

RIMMER & CO
Chartered Surveyors
Town & Country Planning Consultants
30 Stanley Street, Ormskirk, Lancs L39 2DH
Tel No. 01695 570465

Date:	Scale:
26.9.00	1:2500
Drawn: mgc	Ref No: 1544m / 1a


(4) number of trees at xm spacings.
- Species
- ~~Size~~ Sizes eg. 10-12cm girth.
(10)
- Plan to show proposed position of fence
- Details of steel & Perko barrier
PYLON
CARAVAN
LIVESTOCK BUILDING
OVERHEAD WIRES
CARAVAN "NEW POSITION"
POLYTUNNELS
DECIDUOUS STANDARD TREES
THORN HEDGE + POST & WIRE (PLANTED)

PROPOSED SITING OF TEMPORARY RESIDENTIAL CARAVAN- SANDY LANE FARM, KNOWSLEY FOR MR. JAMES FERGUSON

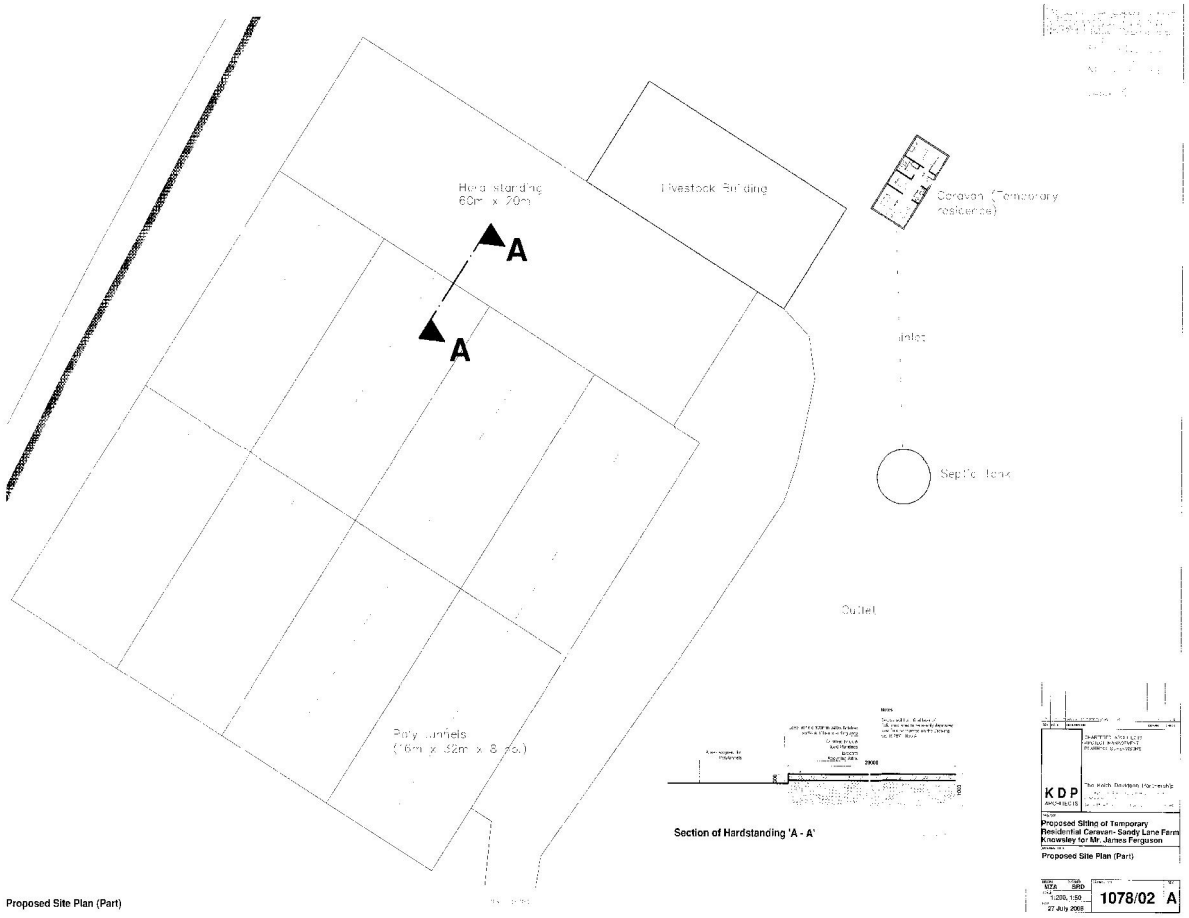

Proposed Site Plan (Part)

Section of Hardstanding 'A - A'

KDP ARCHITECTS

Proposed Siting of Temporary Residential Caravan- Sandy Lane Farm Knowsley for Mr. James Ferguson

Proposed Site Plan (Part)

MTA SRD

1:200, 1:50

27 July 2008

1078/02 A

PROPOSED SITING OF TEMPORARY RESIDENTIAL CARAVAN- SANDY LANE FARM, KNOWSLEY FOR MR. JAMES FERGUSON



Existing Site Plan

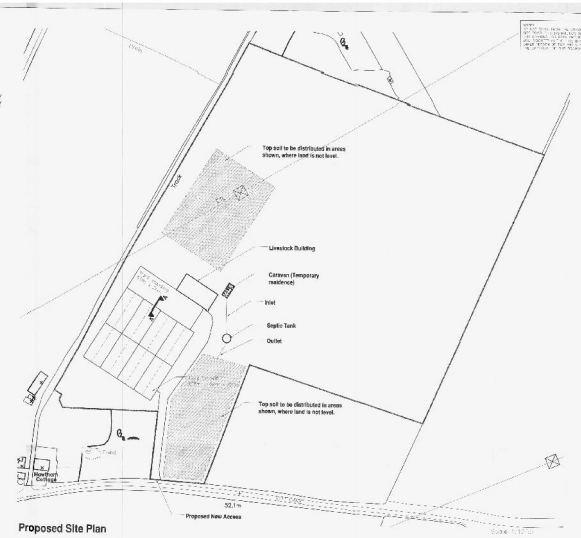

Proposed Site Plan

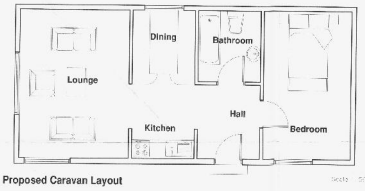

Proposed Caravan Layout



Proposed Caravan Front Elevation

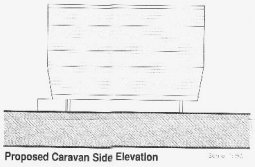

Proposed Caravan Side Elevation



Proposed Caravan Rear Elevation



Proposed Caravan Side Elevation

KDP ARCHITECTS

The Keith Davidson Partnership

Proposed Siting of Temporary Residential Caravan- Sandy Lane Farm Knowsley for Mr. James Ferguson

Existing & Proposed Site Plan Proposed Caravan Layout&Elevations

MCA | SMH

1:50, 1:1250

1078/01 A

PROPOSED SITING OF TEMPORARY RESIDENTIAL CARAVAN- SANDY LANE FARM, KNOWSLEY FOR MR. JAMES FERGUSON

Proposed Site Plan (Part)

PROPOSED SITING OF TEMPORARY RESIDENTIAL CARAVAN- SANDY LANE FARM, KNOWSLEY FOR MR. JAMES FERGUSON

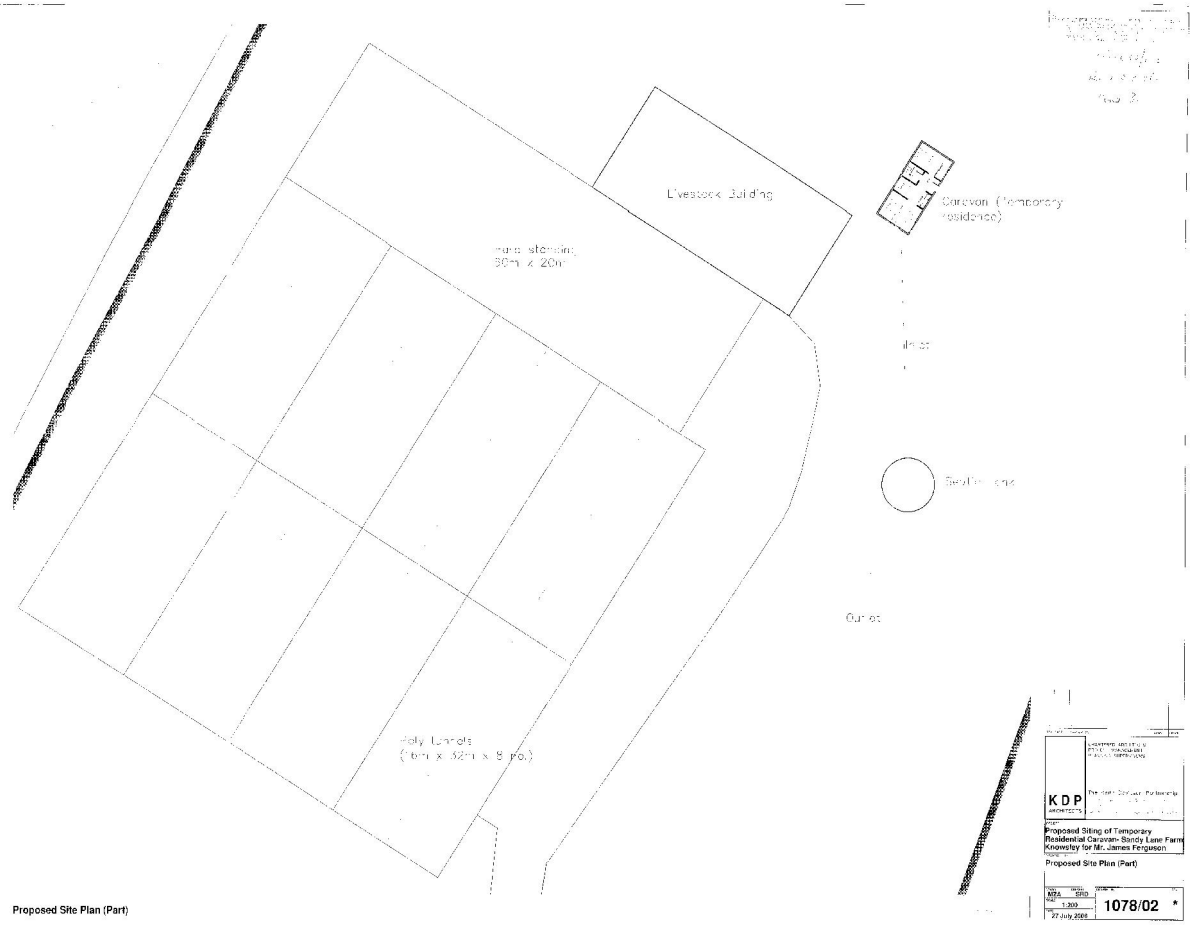

Proposed Site Plan (Part)

KDP

Proposed Siting of Temporary Residential Caravan- Sandy Lane Farm Knowsley for Mr. James Ferguson

Proposed Site Plan (Part)

1:200

27 July 2006

1078/02 *



HARDWICK SURVEYS

SANDY LANE FARM.
PROPOSED FISHERY

SCALE 1 : 750 DATE 17-02-06