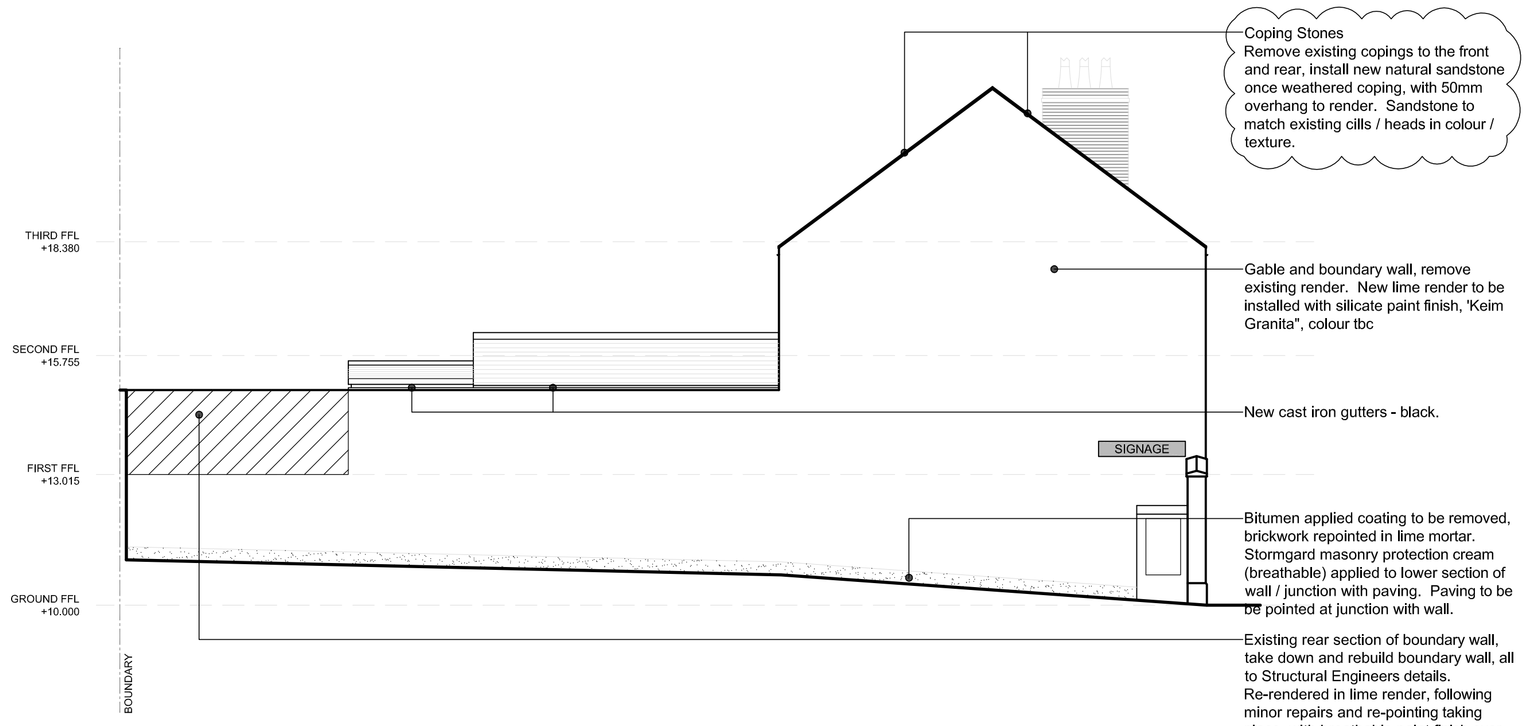
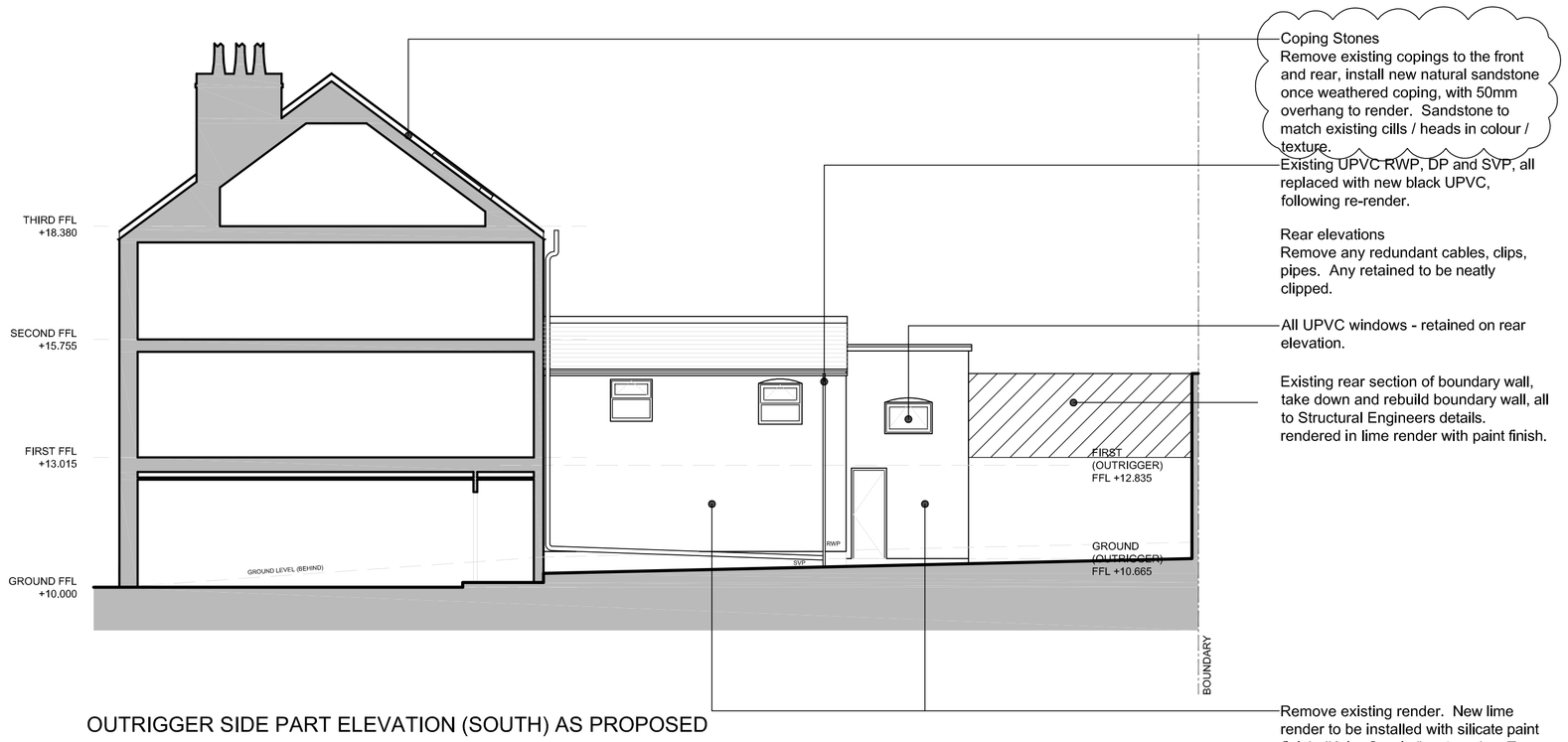
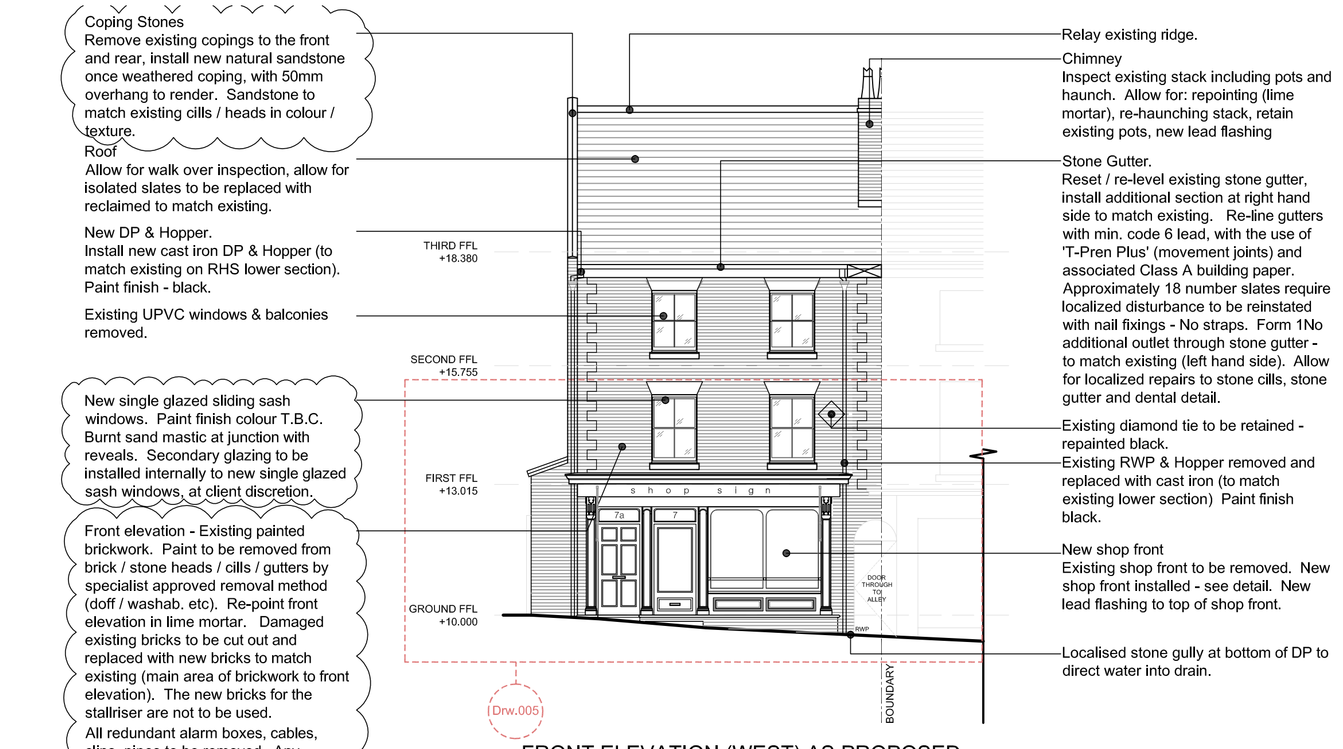
PLANNING DRAWING
THIS DRAWING IS FOR PLANNING PURPOSES ONLY AND NOT TO BE USED FOR CONSTRUCTION



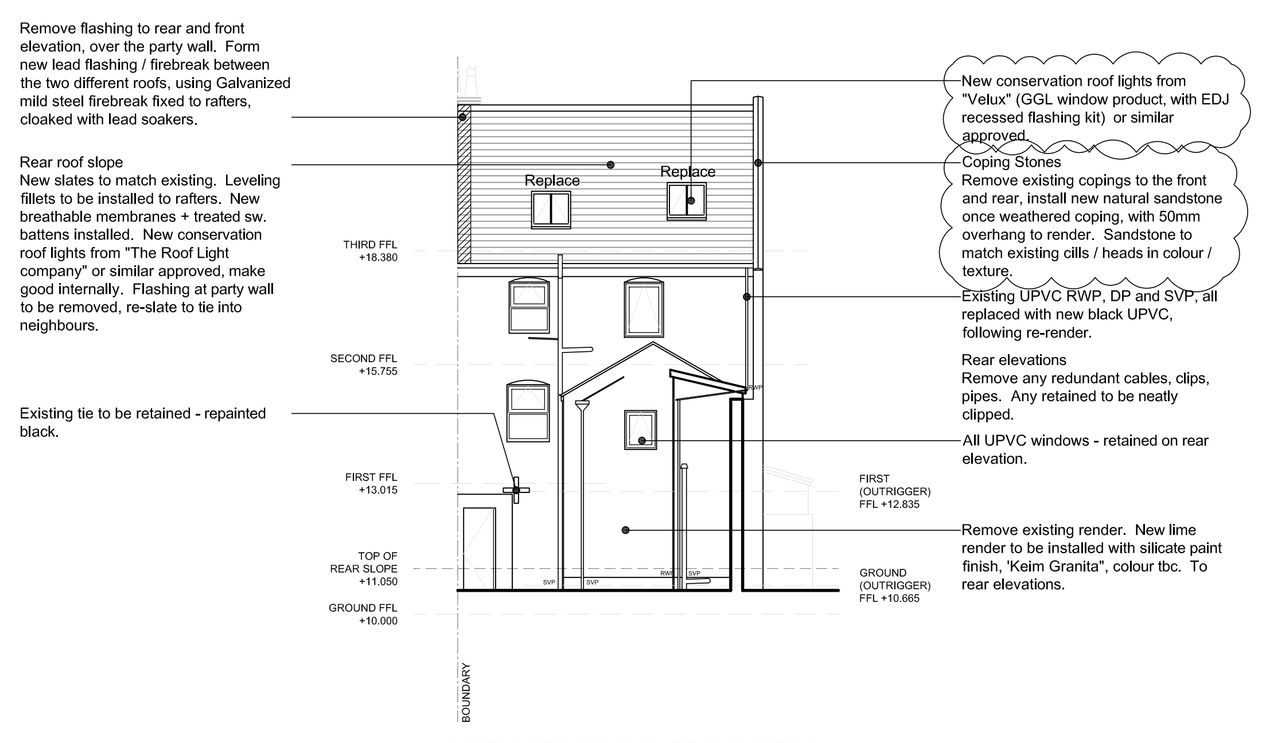
SIDE ELEVATION (NORTH) AS PROPOSED



OUTRIGGER SIDE PART ELEVATION (SOUTH) AS PROPOSED



FRONT ELEVATION (WEST) AS PROPOSED



OUTRIGGER REAR PART ELEVATION (EAST) AS PROPOSED

0 2m 4m 6m 8m 10m
1:100

Rev.	Description	Date	By	Chk'd
B	Updated lin line with planning authority comments	01-02-22	TOC	RR
A	Updated lin line with HSHAZ project officers comments.	26-11-21	TOC	RR

REVISIONS

purpose
PLANNING

Cass associates
architecture
masterplanning
planning
landscape
conservation
Studio 204B The Tea Factory, 82 Wood Street, Liverpool, L1 4DQ
T +44 (0)151 707 0110 E all@cassassociates.co.uk W www.cassassociates.co.uk

client
ANITA ALLEN

project
7, MARKET PLACE, PRESCOT, L34 5SB

drawing title
ELEVATIONS AS PROPOSED

scale @ A1 1:100
date 05-08-21
drn JT chk'd AW

1602-003 B

© This drawing is the property of Cass Associates and the information can only be reproduced with their prior permission

Original paper size (A1) 841x 594mm

DO NOT SCALE FROM THIS DRAWING
DRAWING FILES: 1602 DWG/1602-002.7 Market Place, Prescot/Drawings/1602 Elevations.dwg, 05/08/2021 21:42:52