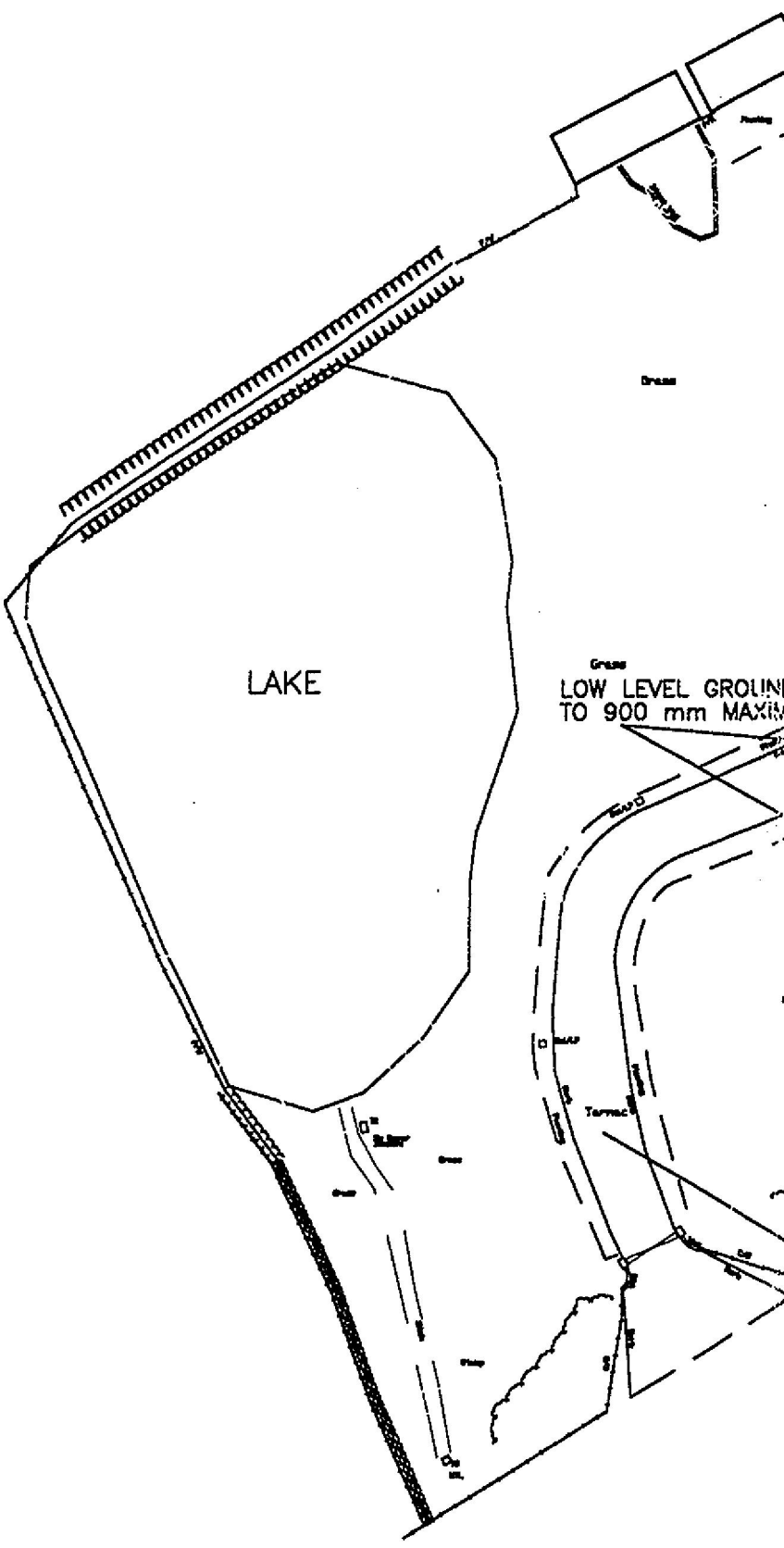

INNOCENT GASKELL LYNN PARTNERSHIP

12 GREEK STREET
STOCKPORT
SK3 8AB

Tel (0161) 476-6662
Fax (0161) 477-6663

PROJECT / DRAWING TITLE

LAKESIDE, NAYLORS ROAD
LIVERPOOL
PROPOSED SITE PLAN
PHASE 2

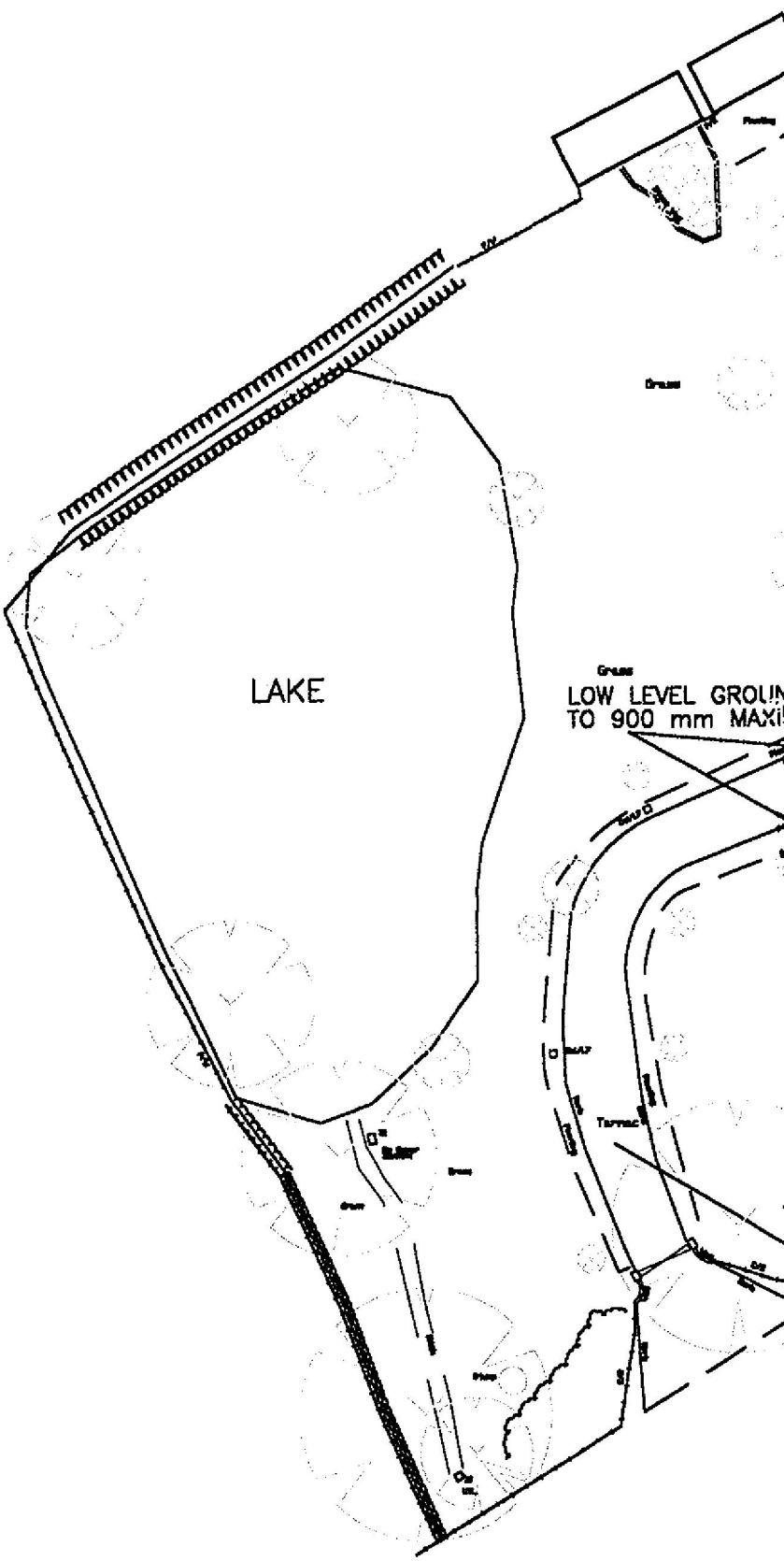

INNOCENT GASKELL LYNN PARTNERSHIP

12 GREEK STREET
STOCKPORT
SK3 8AB

Tel (0161) 476-6662
Fax (0161) 477-6663

PROJECT / DRAWING TITLE

LAKESIDE, NAYLORS ROAD
LIVERPOOL
PROPOSED SITE PLAN
PHASE 2

vi) Canlyniadau pob monitro a wneir yn c) uchod

4 yn fodlon fod Dee Valley Water wedi rhoi, ac yn cydymffurfio â'r ymgymeriad i gymryd pob cam ag sy'n ymddangos ar y pryd i Gynulliad Cenedlaethol Cymru, yn briodol i sicrhau neu hyrwyddo cydymffurfiad â gofyniad Rheoliad 3(7) o Reoliadau (Ansawdd D[r) Cyflenwi D[r 1989.

Awdurdodwyd gan Gynulliad Cenedlaethol Cymru i arwyddo ar ei ran

Michael Rouse
Prif Arolygydd
Arolygaeth D[r Yfed
Cyfeirnod ADY: DV 004

15 Mawrth 2000

4. is satisfied that Dee Valley Water has given and is complying with an undertaking to take all such steps as appear to Cynulliad Cenedlaethol Cymru (The National Assembly for Wales) for the time being to be appropriate to secure or facilitate compliance with the requirement of Regulation 3(7) of the Water Supply (Water Quality) Regulations 1989.

Authorised by Cynulliad Cenedlaethol Cymru (The National Assembly for Wales)
to sign in that behalf

Michael Rouse
Chief Inspector
Drinking Water Inspectorate
DWI Ref No: DV 004

15 March 2000

THE CITY OF LIVERPOOL

The City Council of Liverpool
East Lancashire Road, Lower House Lane & Lower Lane (Temporary Prohibition of Driving) Order 2000

NOTICE IS HEREBY GIVEN that the Liverpool City Council **intends to make** the above-mentioned Order under Section 14 of the Road Traffic Regulation Act 1984, as amended by Section 1 and Schedule 1 of the Road Traffic (Temporary Restrictions) Act 1991, in respect of various highways in the Liverpool 9 and 11 areas:

1. to prohibit any vehicle from proceeding in the left-turn lane from East Lancashire Road into Lower Lane.

2. to prohibit any vehicle from proceeding in the left-turn lane from Lower House Lane into East Lancashire Road.

The Order shall come into operation on **Monday 10th April 2000** to remain in force for a period of three weeks or such lesser period as determined by the earlier completion of the works to enable Daniel Contractors Limited to undertake refurbishment works to the water main across East Lancashire Road.

The alternative route for motorists wishing to undertake a left-turn manoeuvre from East Lancashire Road into Lower Lane will be via East Lancashire Road, Stonebridge Lane, Coppie House Lane, Longmoor Lane and Lower Lane.

The alternative route for motorists wishing to undertake a left-turn manoeuvre from Lower House Lane into East Lancashire Road will be via Utting Avenue East, Townsend Avenue and East Lancashire Road.

The contractor has been made aware that all signage in respect to this temporary road closure and the alternative route for traffic, will be erected prior to, maintained throughout and removed immediately after the temporary road closure.

Furthermore, the contractor will make the necessary arrangements for the formal notification of the Temporary Traffic Regulation Order road closure to the affected properties within the area.

Timothy Dale
Head of Legal Services Agency
General Services Business Unit
Room 128, Municipal Buildings
Dale Street, Liverpool L69 2DH.
Reference: GSBU/NRB/TEMP TRO2950.
Dated 31st March 2000.

The City of Liverpool

THE CITY OF LIVERPOOL

The City Council of Liverpool
Vauxhall Road) (No.2) (Reserved Cycle Lane) Order 2000

NOTICE IS HEREBY GIVEN that the City Council of Liverpool **proposes to make** the above-mentioned Order under Sections 1(1) and (2), 2(1) to (3) and 4(2) to the Road Traffic Regulation Act 1984, the effect of which will be to prohibit any vehicle, other than a pedal cycle, from entering, waiting or proceeding in the reserved cycle lane in:

(a) Vauxhall Road, its eastern side, from a point 31 metres south of its junction with Blackstock Street, in a southerly direction, to a point 5 metres north of the stop line at its signal controlled junction with Leeds Street, which is bounded on its left side by the kerbline and on its right side by a road traffic sign to Diagram 1049; and

(b) Vauxhall Road, its western side, from a point 49 metres north of its junction with Leeds Street, in a northerly direction, for a distance of 163 metres, which is bounded on its left side by the kerbline and on its right side by a road traffic sign to Diagram 1049.

A 'road traffic sign to Diagram 1049' refers to the specifications given in the Traffic Signs, Regulations and General Directions 1994 and constitutes a solid white line on the carriageway.

A copy of the proposed Order, the plan and a statement of the Council's reasons for proposing to make the Order may be inspected at the Head of Legal Services Agency's Office, General Services Business Unit, Room 128, First Floor, Municipal Buildings, Dale Street, Liverpool, between the hours of 8.45 a.m. and 4.00 p.m. on Mondays to Fridays inclusive.

If you wish to object to the proposed Order you should send the grounds for your objection, in writing to the under signed by **Tuesday 2nd May 2000**. Please ensure to quote the Ref: GSBU/NRB/TRO2945 in your correspondence.

Timothy Dale
Head of Legal Services Agency
General Services Business Unit
Room 128, Municipal Buildings
Dale Street, Liverpool L69 2DH.
Reference: GSBU/NRB/TRO2945.
Dated 31st March 2000.

The City of Liverpool

METROPOLITAN BOROUGH OF KNOWSLEY
ROAD TRAFFIC REGULATION ACT 1984 – SECTION 14(1)
(DERBY ROAD, HUYTON)
(TEMPORARY PROHIBITION OF PEDESTRIANS) ORDER 2000

NOTICE IS HEREBY GIVEN that in order to enable construction works to be carried out at Derby Road, Huyton, the Council of the Borough of Knowsley made an Order on the 30th March 2000 under Section 14(1) of the Road Traffic Regulation Act 1984, the effect of which will be to prohibit pedestrian from proceeding along that length of footpath from its junction with Derby Road/Huyton Hey Road for a distance of approximately 35 metres in a south easterly direction through to Huyton Bus Station.
The alternative route for pedestrians affected by the Order will be via Derby Road, Huyton Bus Station and vice versa.
The Order came into force on the 30th March 2000 and will have a maximum duration of 6 months. It is, however, anticipated that the Works will commence on Monday, 3rd April, 2000 and take approximately 4 weeks to complete.
Dated the 31st day of March 2000.

S. GALLAGHER, Chief Executive

P.O. Box 21, Municipal Buildings, Huyton,
Knowsley, Merseyside, L36 9YU.

GOODS VEHICLE
OPERATOR'S LICENCE

ROBERT JAMES SHEPHERD trading as R.J.S. International of 12 Manor Park Drive, Great Sutton, South Wirral, Cheshire CH66 2OT is applying for a licence to use Bay 3, Riverside End, Cambletown Road, Birkenhead, Merseyside CH41 9HP as an operating centre for 4 goods vehicles and 4 trailers.
Owners or occupiers of land (including buildings) near the operating centre who believe that their use or enjoyment of that land would be affected, should make written representations to the Traffic Commissioner at North Western Traffic Office, Hillcrest House, 386 Harehills Lane, Leeds LS9 6NF stating their reasons, within 21 days of this notice. Representors must at the same time send a copy of their representations to the applicant at the address given at the top of this notice. A guide to making representations is available from the Traffic Commissioner's Office.

GOODS VEHICLE
OPERATOR'S LICENCE

FREEFLOW UTILITIES LTD of 7 Lee Street, Longridge, Lancs PR3 3EN is applying for a licence to use Unit 5, Bootle Trading Estate, Heysham Road, Bootle, Merseyside L30 6UR as an operating centre for 15 goods vehicles and no trailers.
Owners or occupiers of land (including buildings) near the operating centre who believe that their use or enjoyment of that land would be affected, should make written representations to the Traffic Commissioner at North West Traffic Area, Hillcrest House, Harehills Lane, Leeds LS9 6NE stating their reasons, within 21 days of this notice. Representors must at the same time send a copy of their representations to the applicant at the address given at the top of this notice. A guide to making representations is available from the Traffic Commissioner's Office.

BUSINESS TO BUSINESS
Appears every day in your
DAILY POST
Telephone 0151-472 2377

METROPOLITAN BOROUGH OF KNOWSLEY
TOWN AND COUNTRY PLANNING ACT 1990
TOWN AND COUNTRY PLANNING (GENERAL DEVELOPMENT PROCEDURE) ORDER 1995
NOTICE UNDER ARTICLE 8
PUBLICITY FOR PLANNING APPLICATIONS

NOTICE IS HEREBY GIVEN that the Metropolitan Borough of Knowsley has received the following planning applications:
00/00026/COU
CHANGE OF USE FROM DWELLING AND RESIDENTIAL CURTILAGE TO PRIMARY DAY SCHOOL FOR 32 CHILDREN WITH SPECIAL NEEDS OPERATING MONDAY TO FRIDAY FROM 8.00 A.M. TO 5.30 P.M. ERECTION OF SINGLE STOREY EXTENSION TO SOUTHERN SIDE OF BUILDING TO PROVIDE AN ADDITIONAL CLASSROOM, CONSTRUCTION OF INTERNAL PLAY AREA WITH 2M HIGH CHAIN LINK FENCE. ERECTION OF 1.8M HIGH SECURITY FENCING AROUND THE LAKE AND CONSTRUCTION OF A CAR PARKING AREA.
NAYLORS ROAD, ROBY, KNOWSLEY
Any representations relating to these applications should be sent to the Director of Planning and Development, Municipal Buildings, P.O. Box 26, Archway Road, Huyton, L36 9FB, to be received within 14 days, from the date of this publication quoting the reference numbers above. Copies of the applications may be inspected at the offices of the Director of Planning and Development, Municipal Buildings, Archway Road, Huyton between the hours of 9.00 a.m. and 5.00 p.m. However, inspection of the plans between 12 noon and 2.00 p.m. is by appointment only.
Following the Local Government (Access to Information) Act 1985 which came into force on 1st April 1986, your representations may be placed on a file which is available for public inspection for a period of six years.

S. GALLAGHER, Chief Executive

METROPOLITAN BOROUGH OF KNOWSLEY
ROAD TRAFFIC REGULATION ACT 984 – SECTION 14(1)
(HEWITT'S LANE, KIRKBY)
(TEMPORARY PROHIBITION OF DRIVING) ORDER 2000

NOTICE IS HEREBY GIVEN that in order to facilitate high voltage cable laying, and to maintain safety at Hewitt's Lane, Kirkby, the Council of the Borough of Knowsley made an Order on the 30th March 2000 under Section 14(1) of the Road Traffic Regulation Act 1984, the effect of which will be to prohibit vehicles from proceeding along the length of Hewitt's Lane from its junction with the A580 East Lancashire Road, in a north easterly direction for a distance of approximately 125 metres.
The alternative route for vehicles affected by the Order will be via Molly's Lane, Kirkby and vice versa.
The Order came into force on the 30th March 2000 and will have a maximum duration of 18 months. It is, however, anticipated that the Works will commence on Sunday the 2nd April 2000 and take approximately 8 weeks to complete. No access or egress of Hewitt's Lane will be available throughout the duration of the work.
Dated the 31st day of March 2000.

S. GALLAGHER, Chief Executive

P.O. Box 21, Municipal Buildings, Huyton,
Knowsley, Merseyside, L36 9YU.

CONTINUED ON PAGE 38

AF

DA

BA

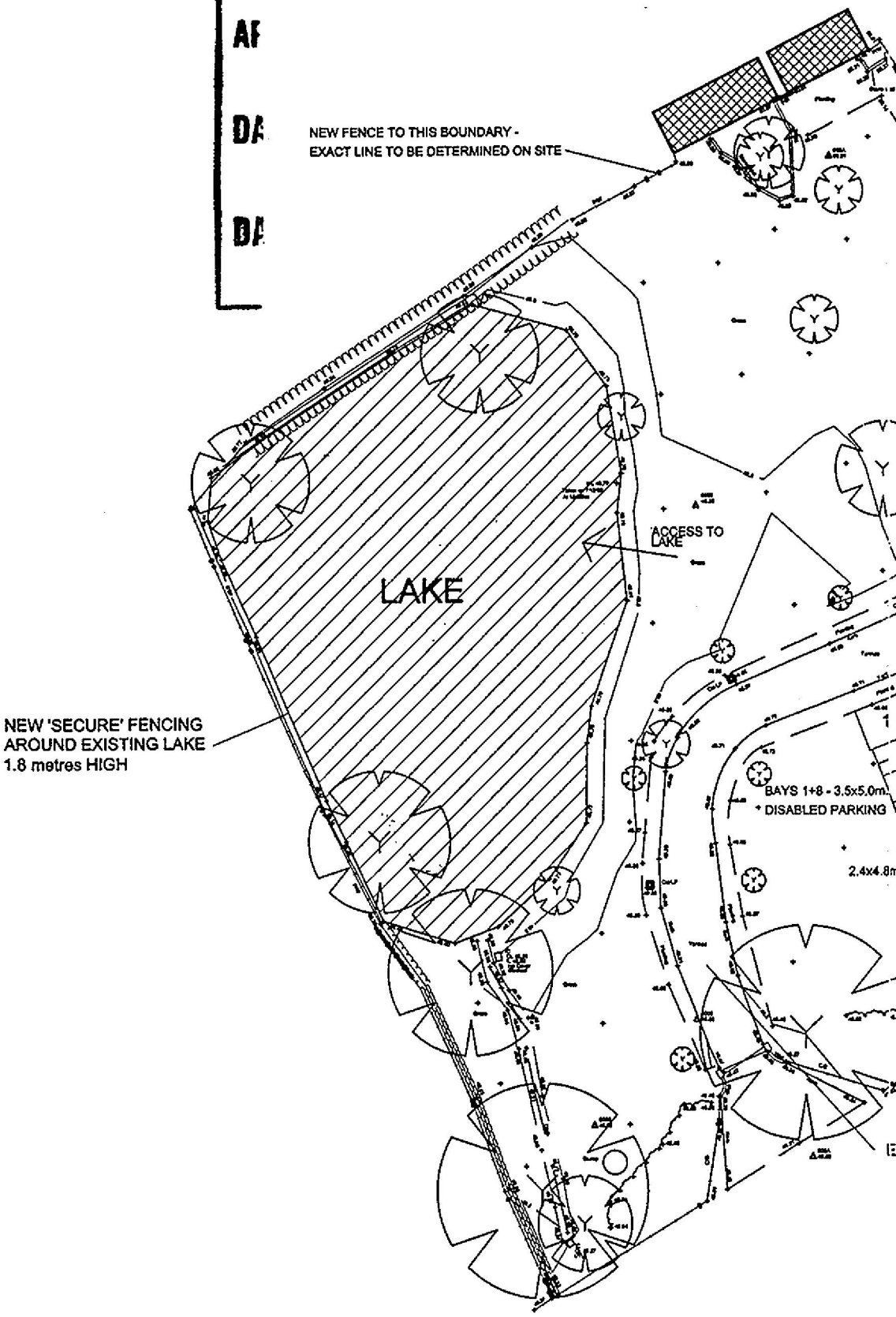

INNOCENT GASKELL LYNN PARTNERSHIP

IGL Chartered Building Surveyors Design & Construction Consultants

Pearl House
3A Princes Street
Stockport
SK1 1SL

Tel (0161) 476-6662
Fax (0161) 477-6663

PROJECT / DRAWING TITLE

LAKESIDE, NAYLORS ROAD
LIVERPOOL
PROPOSED SITE LAYOUT

13/4/00.



EAST SIDE ELEVATION.

INNOCENT GASKELL LYNN PARTNERSHIP

Chartered Building Surveyors
Design & Construction Consultants

Pearl House
3A Princes Street
Stockport
SK1 1SL

Tel (0161) 476-6662
Fax (0161) 477-6663

PROJECT / DRAWING TITLE

LAKESIDE, NAYLORS ROAD
LIVERPOOL
PROPOSED SIDE ELEVATIO

PLANS APPROVED

Date 13/4/00.

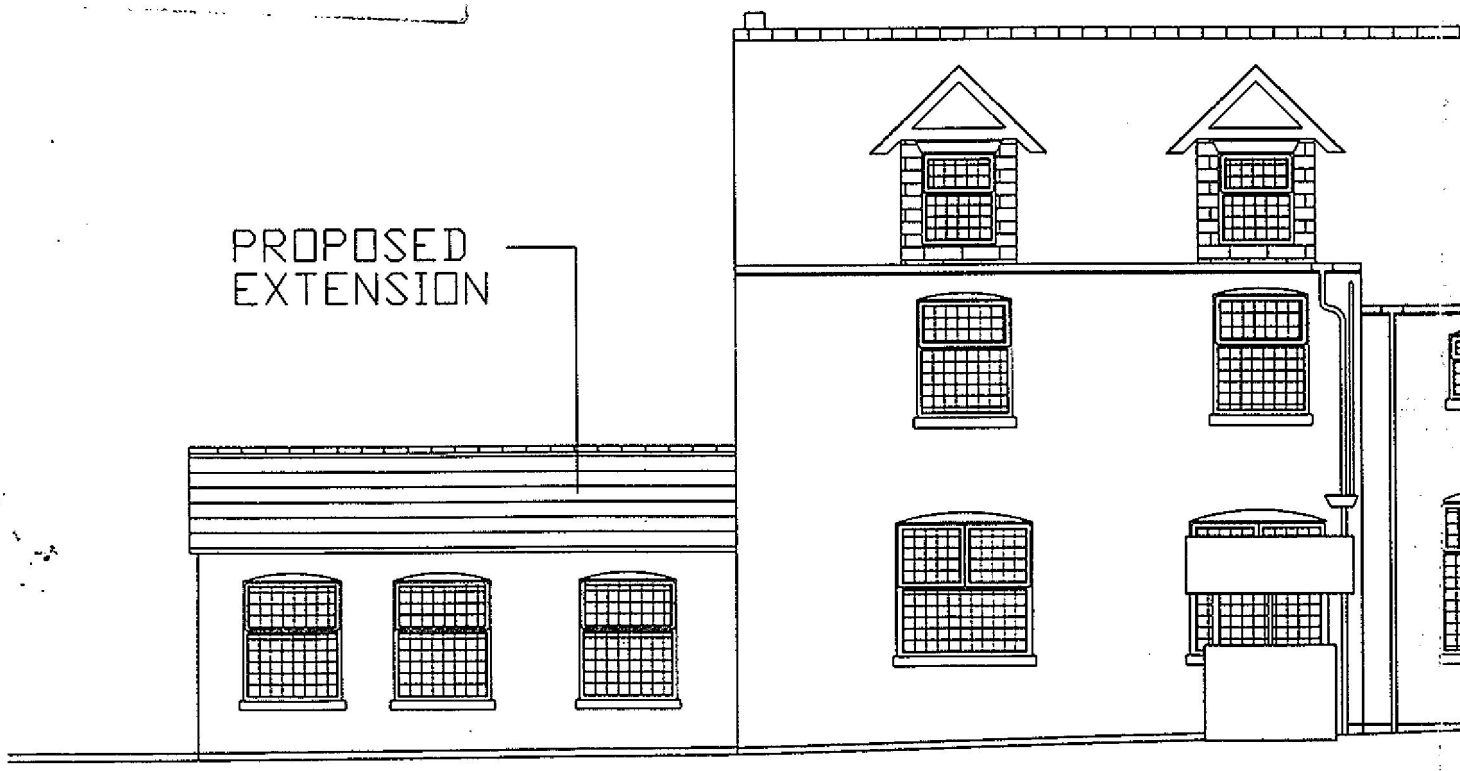

INNOCENT GASKELL LYNN PARTNERSHIP

Chartered Building Surveyors
Design & Construction Consultants

Pearl House
3A Princes Street
Stockport
SK1 1SL

Tel (0161) 476-6662
Fax (0161) 477-6663

PROJECT / DRAWING TITLE

LAKESIDE, NAYLORS ROAD
LIVERPOOL
PROPOSED REAR ELEVATI

Date 13/4/00.

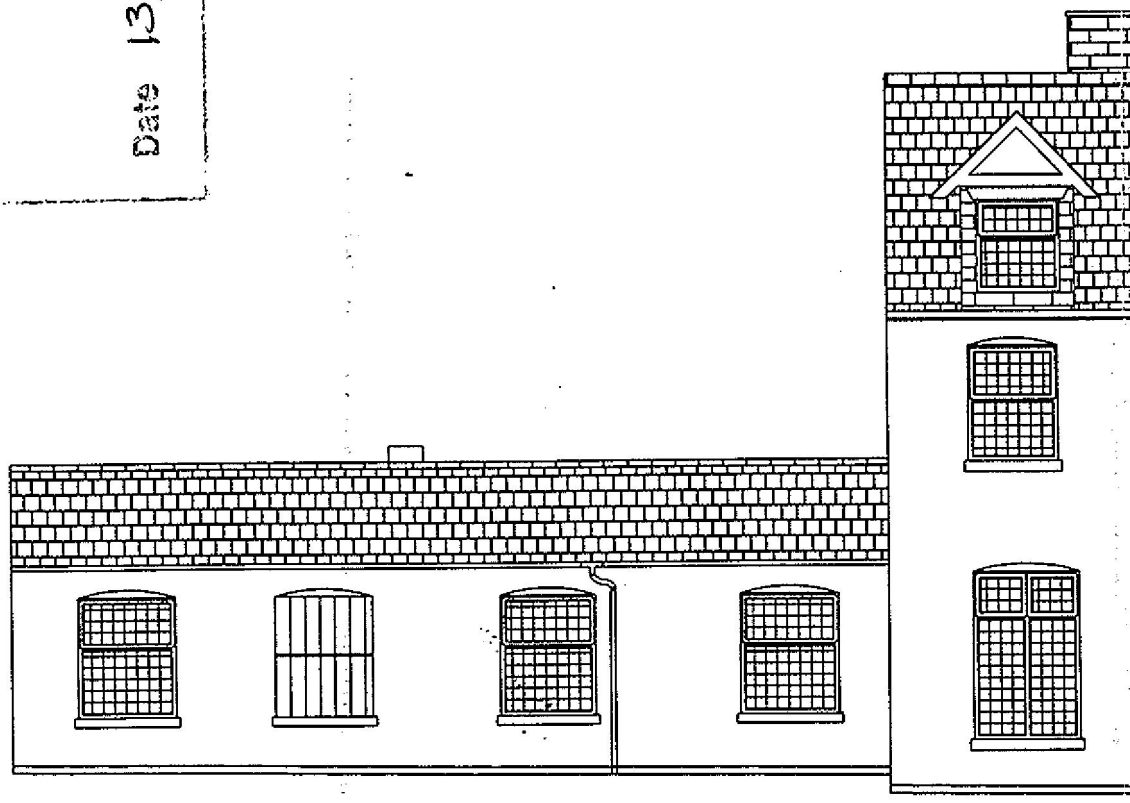

FRONT ELEVATION

INNOCENT GASKELL LYNN PARTNERSHIP

Chartered Building Surveyors
Design & Construction Consultants

Pearl House
3A Princes Street
Stockport
SK1 1SL

Tel (0161) 476-6662
Fax (0161) 477-6663

PROJECT / DRAWING TITLE

LAKESIDE, NAYLORS ROAD,
LIVERPOOL.
EXISTING FRONT ELEVATION

Date 13/4/00.



INNOCENT GASKELL LYNN PARTNERSHIP

Chartered Building Surveyors
Design & Construction Consultants

Pearl House
3A Princes Street
Stockport
SK1 1SL

Tel (0161) 476-6662
Fax (0161) 477-6663

PROJECT / DRAWING TITLE

LAKESIDE, NAYLORS ROAD ,
LIVERPOOL.
REAR ELAVATION.

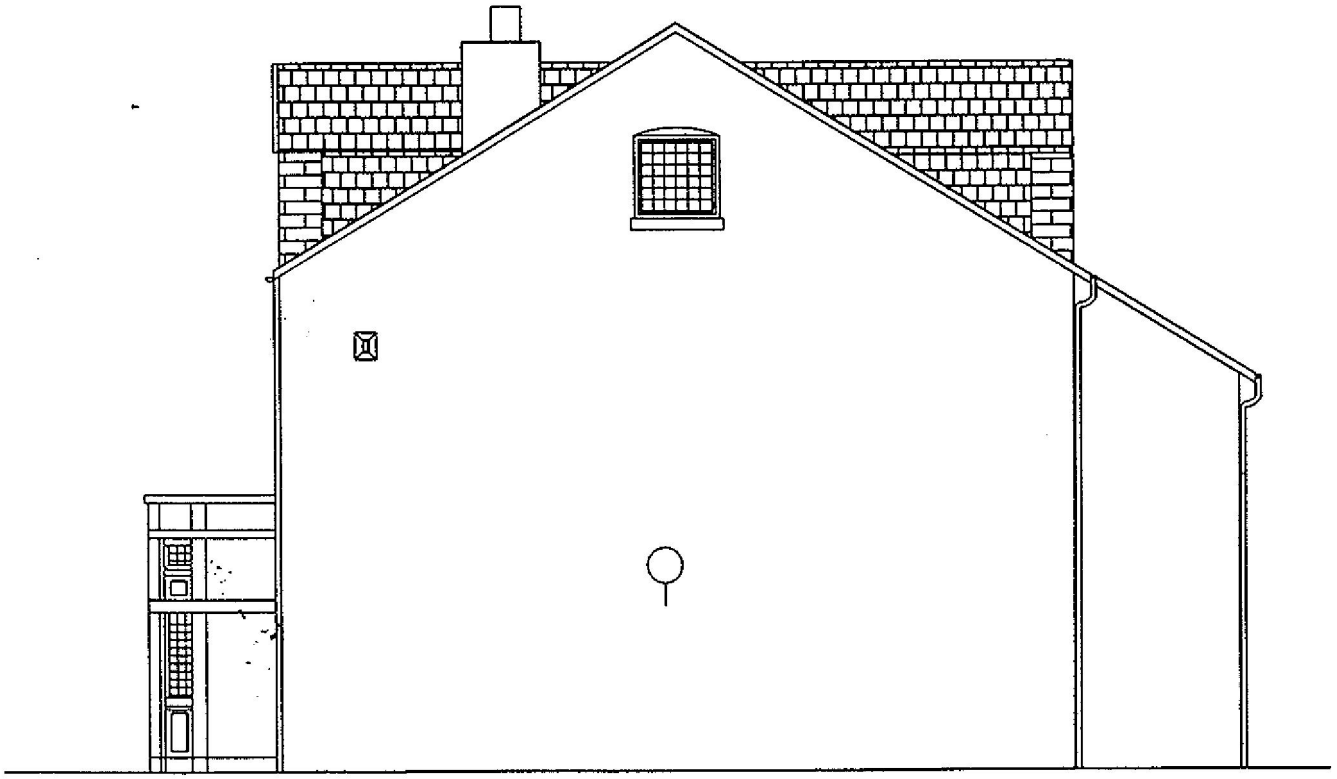

EAST SIDE ELEVATION.

Date 13/4/00.

INNOCENT GASKELL LYNN PARTNERSHIP

Chartered Building Surveyors
Design & Construction Consultants

Pearl House
3A Princes Street
Stockport
SK1 1SL

Tel (0161) 476-6662
Fax (0161) 477-6663

PROJECT / DRAWING TITLE

LAKESIDE, NAYLORS ROAD,
LIVERPOOL.
SIDE ELEVATIONS

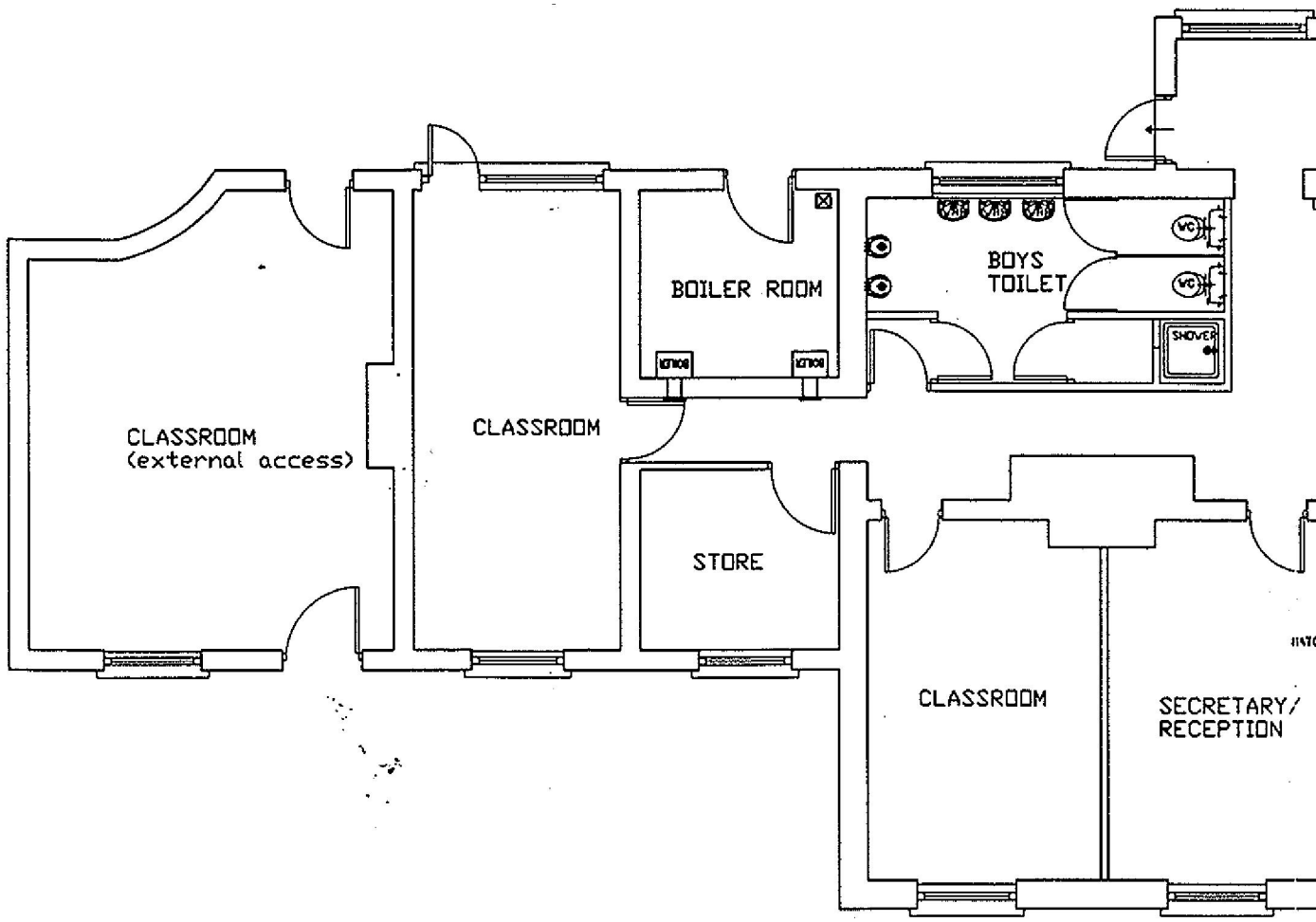

PLAN DISPLAYED
AT

Date 13/4/00.

INNOCENT GASKELL LYNN PARTNERSHIP

Chartered Building Surveyors
Design & Construction Consultants

Pearl House
3A Princes Street
Stockport
SK1 1SL

Tel (0161) 476-6662
Fax (0161) 477-6663

PROJECT / DRAWING TITLE

LAKESIDE, NAYLORS ROAD
LIVERPOOL
PROPOSED GROUND FLOO

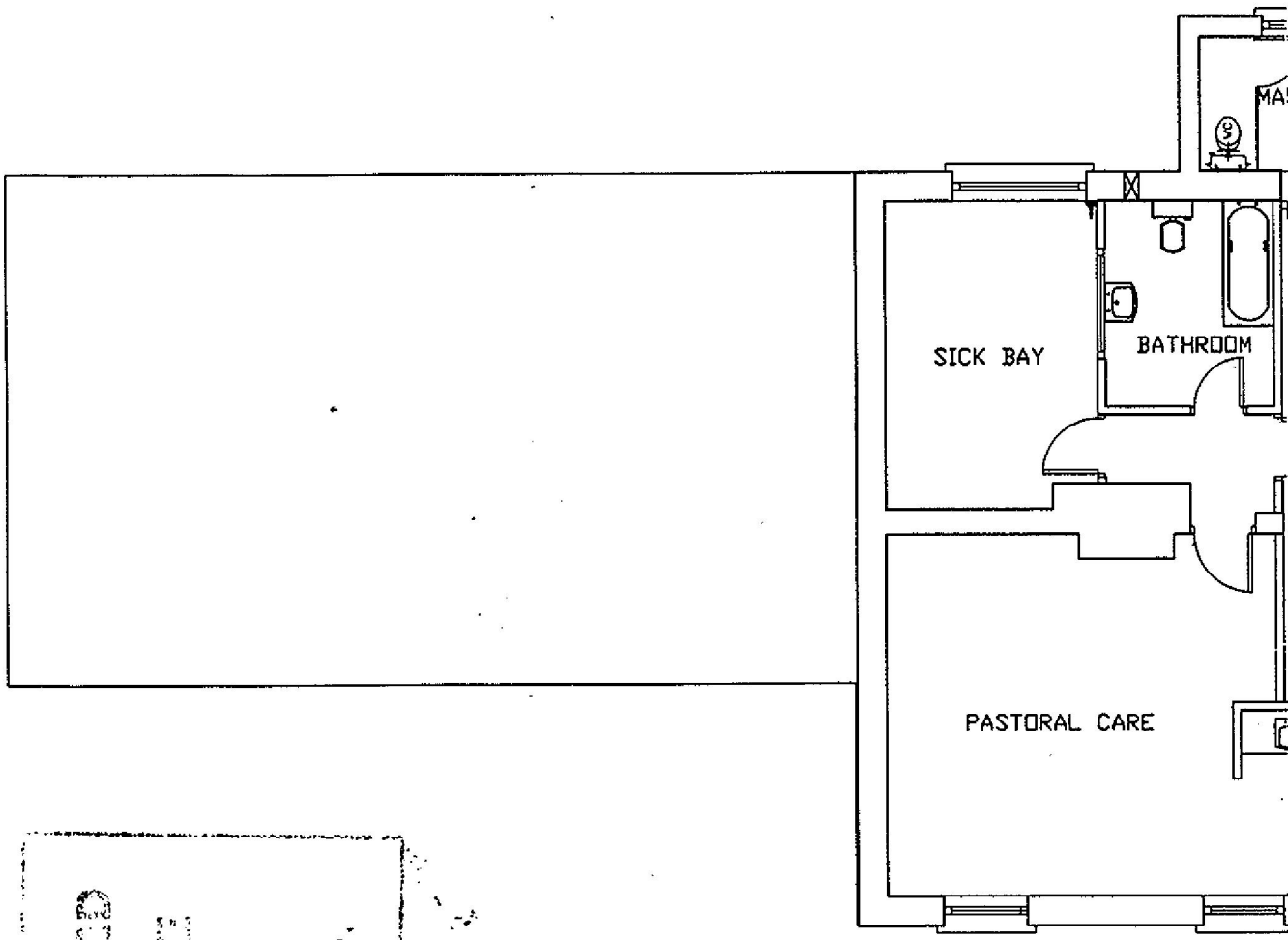

PLANNING BOARD
Date 13/4/00.

INNOCENT GASKELL LYNN PARTNERSHIP

IGL Chartered Building Surveyors Design & Construction Consultants

Pearl House
3A Princes Street
Stockport
SK1 1SL

Tel (0161) 476-6662
Fax (0161) 477-6663

PROJECT / DRAWING TITLE

LAKESIDE, NAYLORS ROA
LIVERPOOL
PROPOSED FIRST FLOOR

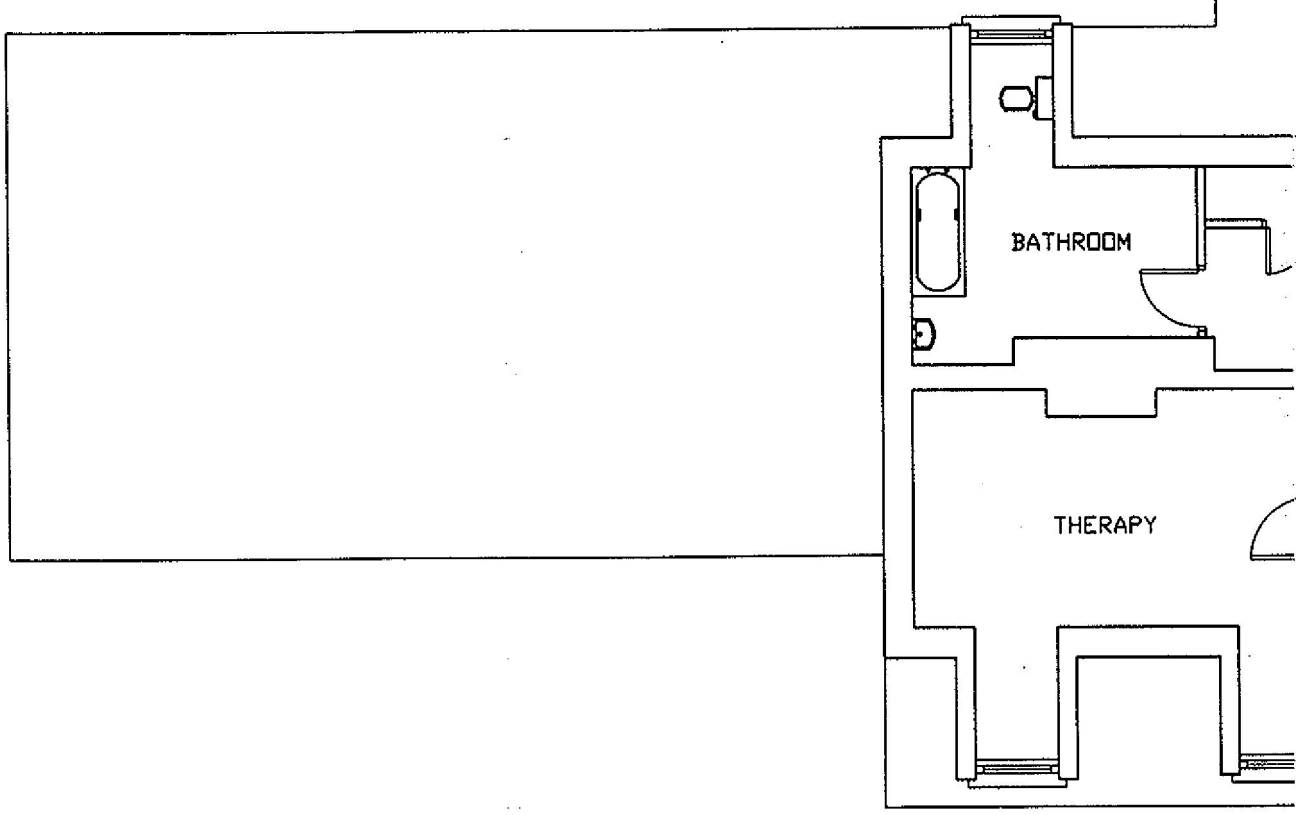

Dated 13/4/00.

INNOCENT GASKELL LYNN PARTNERSHIP

Chartered Building Surveyors
Design & Construction Consultants

Pearl House
3A Princes Street
Stockport
SK1 1SL

Tel (0161) 476-6662
Fax (0161) 477-6663

PROJECT / DRAWING TITLE

LAKESIDE, NAYLORS ROA
LIVERPOOL
PROPOSED SECOND FLOO

PLAN [illegible] AT COMMITTEE

Date 13/4/00.

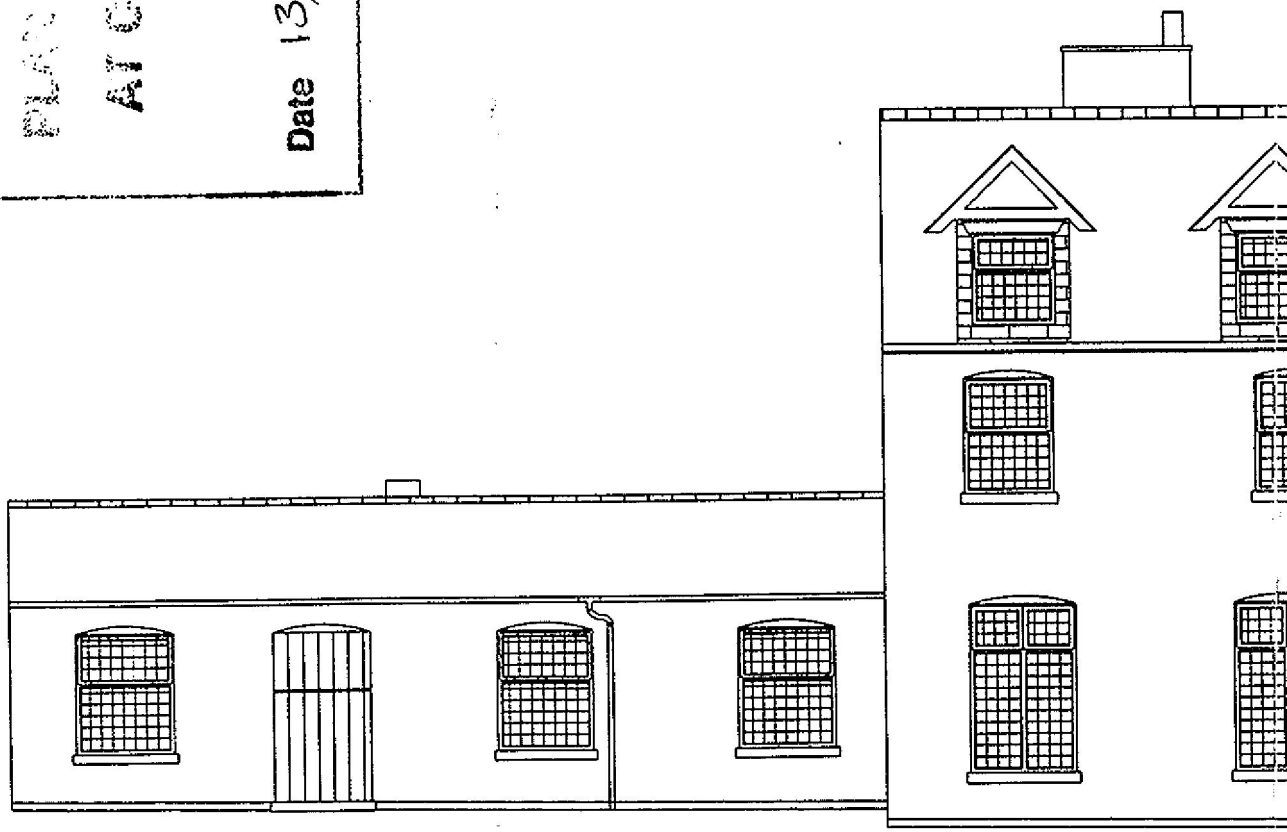

INNOCENT GASKELL LYNN PARTNERSHIP

IGL Chartered Building Surveyors Design & Construction Consultants

Pearl House
3A Princes Street
Stockport
SK1 1SL

Tel (0161) 476-6662
Fax (0161) 477-6663

PROJECT / DRAWING TITLE

LAKESIDE, NAYLORS ROAD
LIVERPOOL
PROPOSED FRONT ELEVA

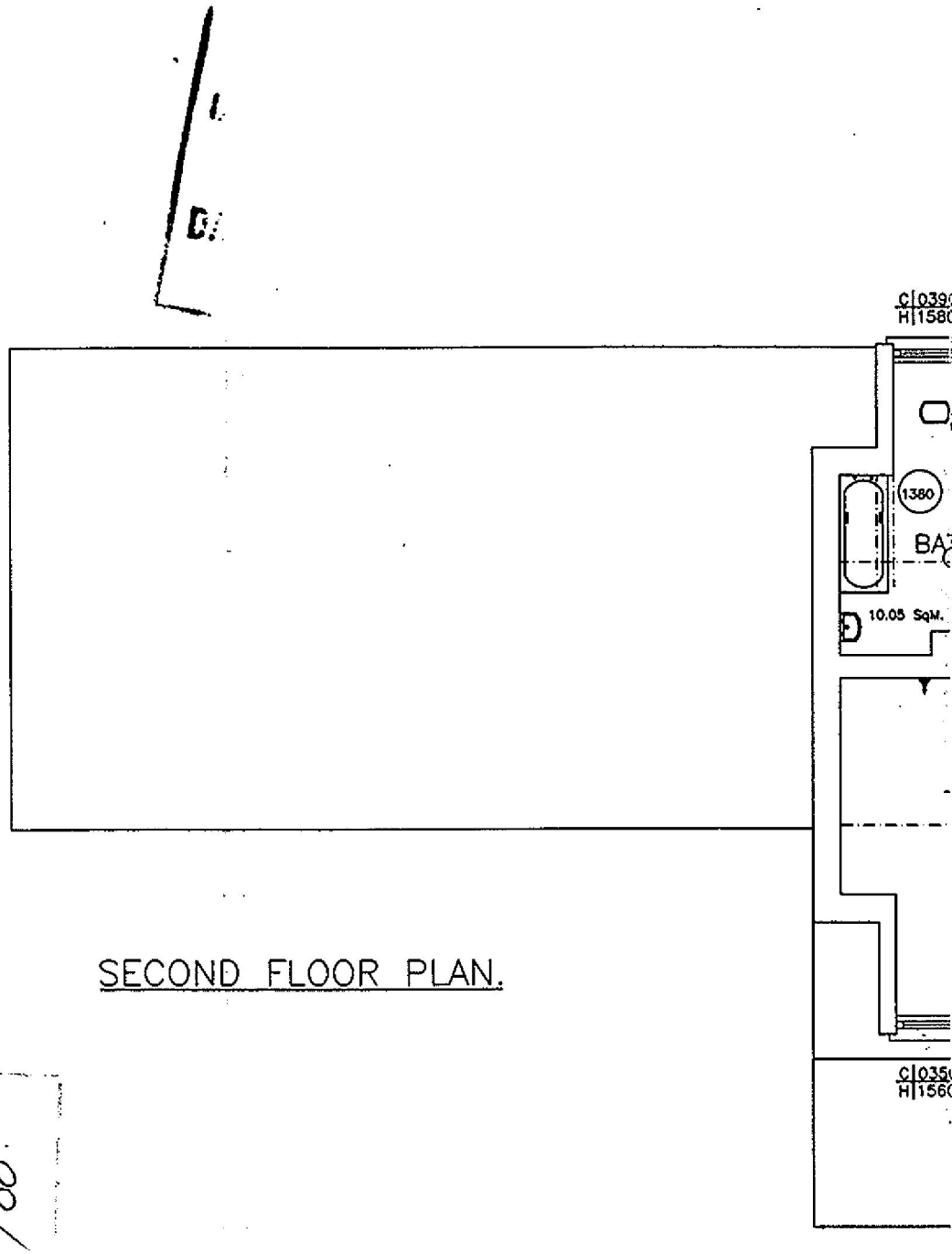

SECOND FLOOR PLAN.

PLANS PASSED
Date 13/4/00.

INNOCENT GASKELL LYNN PARTNERSHIP

IGL Chartered Building Surveyors Design & Construction Consultants

Pearl House
3A Princes Street
Stockport
SK1 1SL

Tel (0161) 476-6662
Fax (0161) 477-6663

PROJECT / DRAWING TITLE

LAKESIDE, NAYLORS ROAD,
LIVERPOOL.
EXISTING SECOND FLOOR P

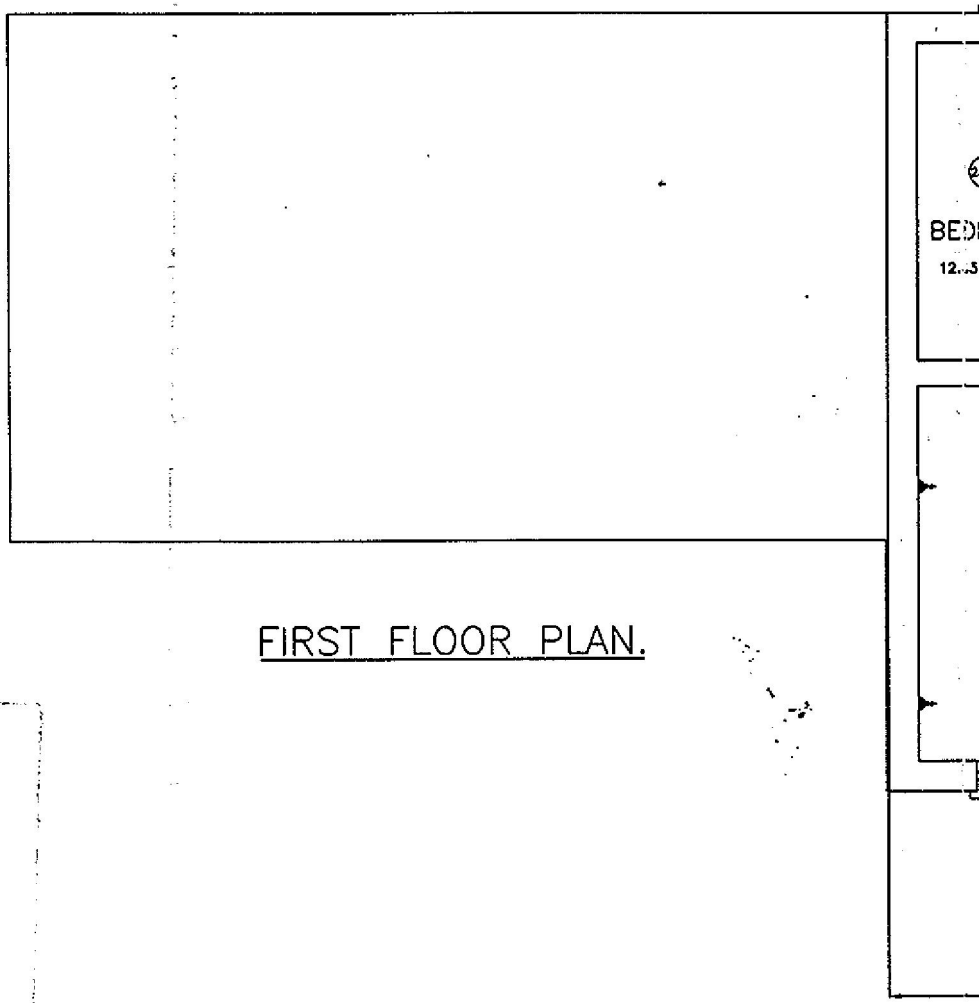

FIRST FLOOR PLAN.

PLANS PROCESSED
AT
Date 13/4/00.

INNOCENT GASKELL LYNN PARTNERSHIP

Chartered Building Surveyors, Design & Construction Consultants

Pearl House
3A Princes Street
Stockport
SK1 1SL

Tel (0161) 476-6662
Fax (0161) 477-6663

PROJECT / DRAWING TITLE

LAKESIDE, NAYLORS ROAD,
LIVERPOOL.
EXISTING FIRST FLOOR PLAN

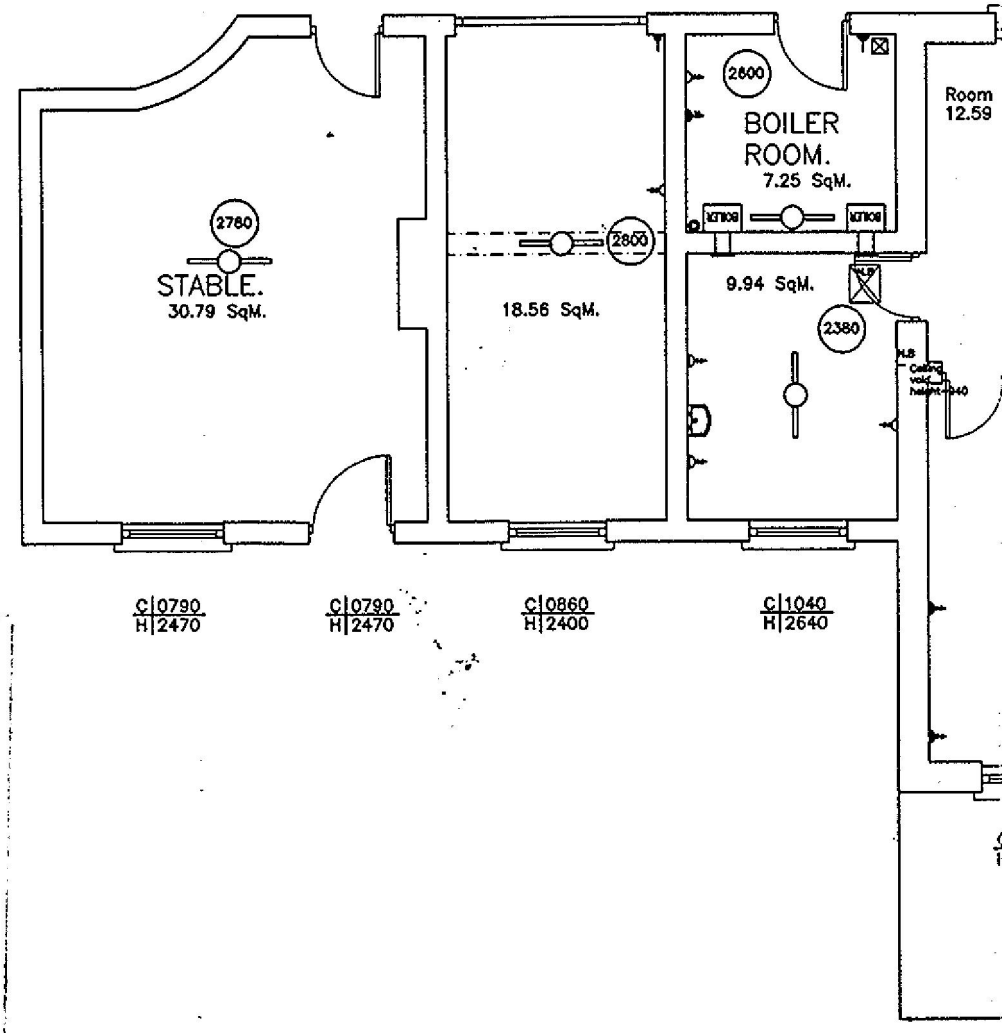

PLAN APPROVED
Date 13/4/00.

INNOCENT GASKELL LYNN PARTNERSHIP

Chartered Building Surveyors
Design & Construction Consultants

Pearl House
3A Princes Street
Stockport
SK1 1SL

Tel (0161) 476-6662
Fax (0161) 477-6663

PROJECT / DRAWING TITLE

LAKESIDE, NAYLORS ROAD,
LIVERPOOL.
EXISTING GROUND FLOOR

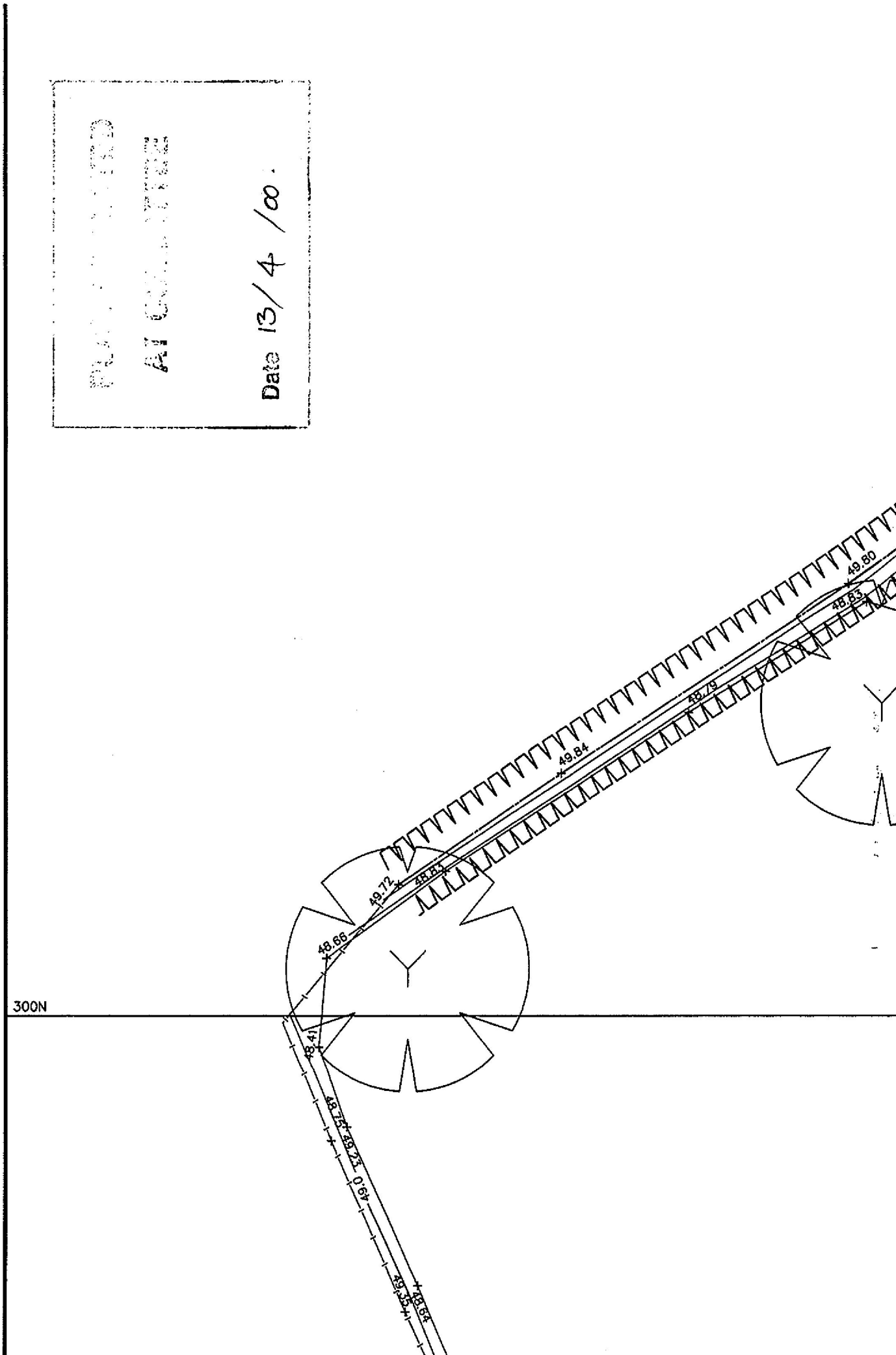

Date 13/4/00.
300N
49.80
48.83
48.79
49.84
49.72
48.83
48.66
48.41
48.75
49.23
49.0
49.35
48.64